

97°45'20"W

97°45'0"W

97°44'40"W

97°44'20"W

28°25'40"N

28°25'20"N

28°25'0"N

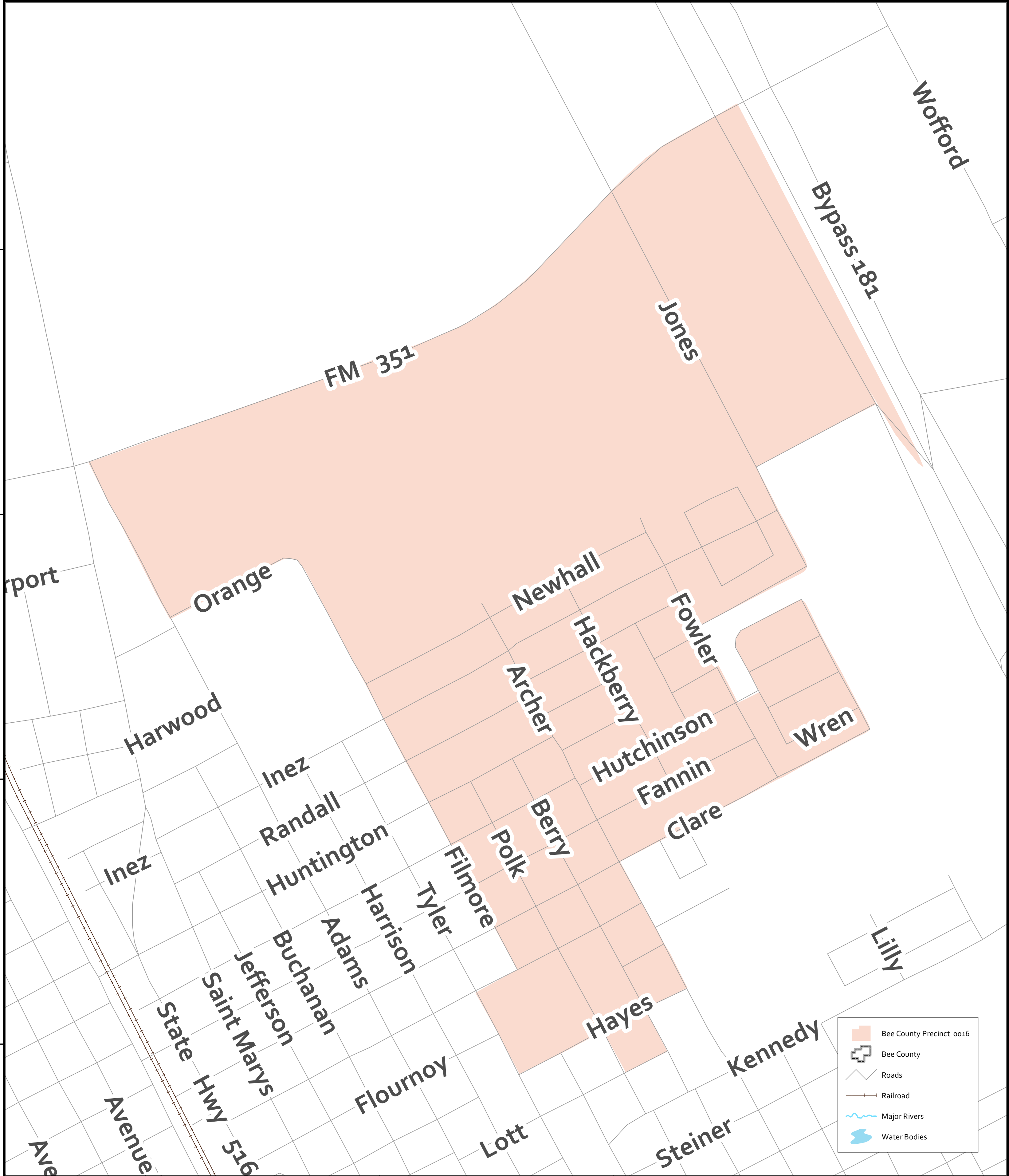
28°24'40"N

28°25'40"N

28°25'20"N

28°25'0"N

28°24'40"N



97°45'20"W

97°45'0"W

97°44'40"W

97°44'20"W

	Bee County Precinct 0016
	Bee County
	Roads
	Railroad
	Major Rivers
	Water Bodies



**GrantWorks, Inc.**  
 2201 Northland Drive, Austin, TX 78756  
 Phone (512) 420-0303 Fax (512) 420-0302

FINANCED THROUGH THE TEXAS  
 DEPARTMENT OF RURAL AFFAIRS.  
 Preparation of this document was financed  
 through provisions of a Texas Community  
 Development Block Grant from the U.S.  
 Department of Housing and Urban

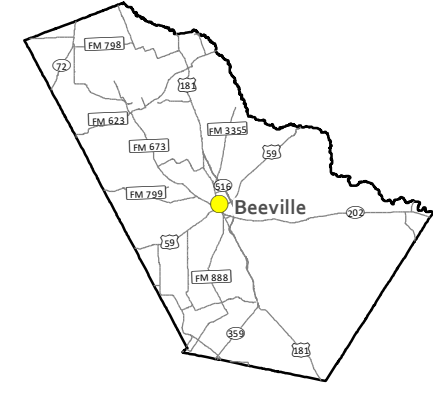
Texas State Plane Zone 4  
 TX - S Central  
 Projection: Lambert Conformal Conic  
 GCS North American 1983  
 Datum: D North American 1983



*Bee County, Texas*

### Bee County, Texas

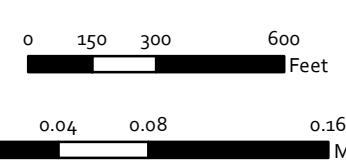
Election Precinct 0016  
 January 2016



*Bee County*



1 inch = 450 feet



#### Disclaimer

The boundaries, roadways, and roadway names depicted on these maps were derived from readily available information and are representative in nature. Bee County and GrantWorks, Inc. do not intend to establish or confirm official boundaries with these maps and do not warrant or approve the use of these maps for any purpose other than general reference and information.