

**IN THE COMMISSIONERS COURT
OF
COOKE COUNTY, TEXAS**

**ORDER CONFORMING ELECTION PRECINCTS
TO REVISED COMMISSIONERS COURT PRECINCTS**

BE IT REMEMBERED, that on the 8th day of November, 2021, the Commissioners Court of Cooke County, Texas, adopted revised boundaries for its Commissioners Court precincts, pursuant to Article V, Section 18 of the Texas Constitution, §81.021 of the Texas Local Government Code, and Chapter 42 of the Texas Election Code.

Pursuant to the provisions of Chapter 42, Texas Election Code, the Commissioners Court hereby approves the realignment of County Election Precincts to conform to the newly revised and adopted boundaries of the four Commissioners Court Precincts:

In the map depictions of election precincts below, the red lines are former boundaries, blue lines are new boundaries. Former election precinct territory may appear in red type, new election precinct numbers in a black box with white letters.

SEE MAPS ATTACHED HERETO AND INCORPORATED HEREIN BY REFERENCE
FOR ALL PURPOSES.

To the extent that any of the foregoing revised election precincts contain territory inside a city with unincorporated territory outside of the affected city, the Commissioners Court, pursuant to §42.007 (1) and (2), finds that either of the two areas (within and without the incorporated city) cannot constitute a separate election precinct of suitable size or shape that contains the permissible number of voters, or cannot be combined with other territory on the same side of the city boundary to form an election precinct of a suitable size or shape that contains the permissible number of voters without causing another election precinct to fail to meet those requirements. The Commissioners Court delegates sufficient discretion to the Office of Elections Administration to make such boundary adjustment to said election precincts to facilitate the effective administration of elections, and to pose the least inconvenience to the voters of the affected election precincts.

The above and foregoing changes to Election Precincts shall take effect January 1, 2022, and will remain in effect until changes by further Order of this Commissioners Court.


Date: December 13, 2021



Steve Starnes, County Judge



Gary Hollowell, Commissioner, Precinct 1




Jason Snuggs, Commissioner, Precinct 2



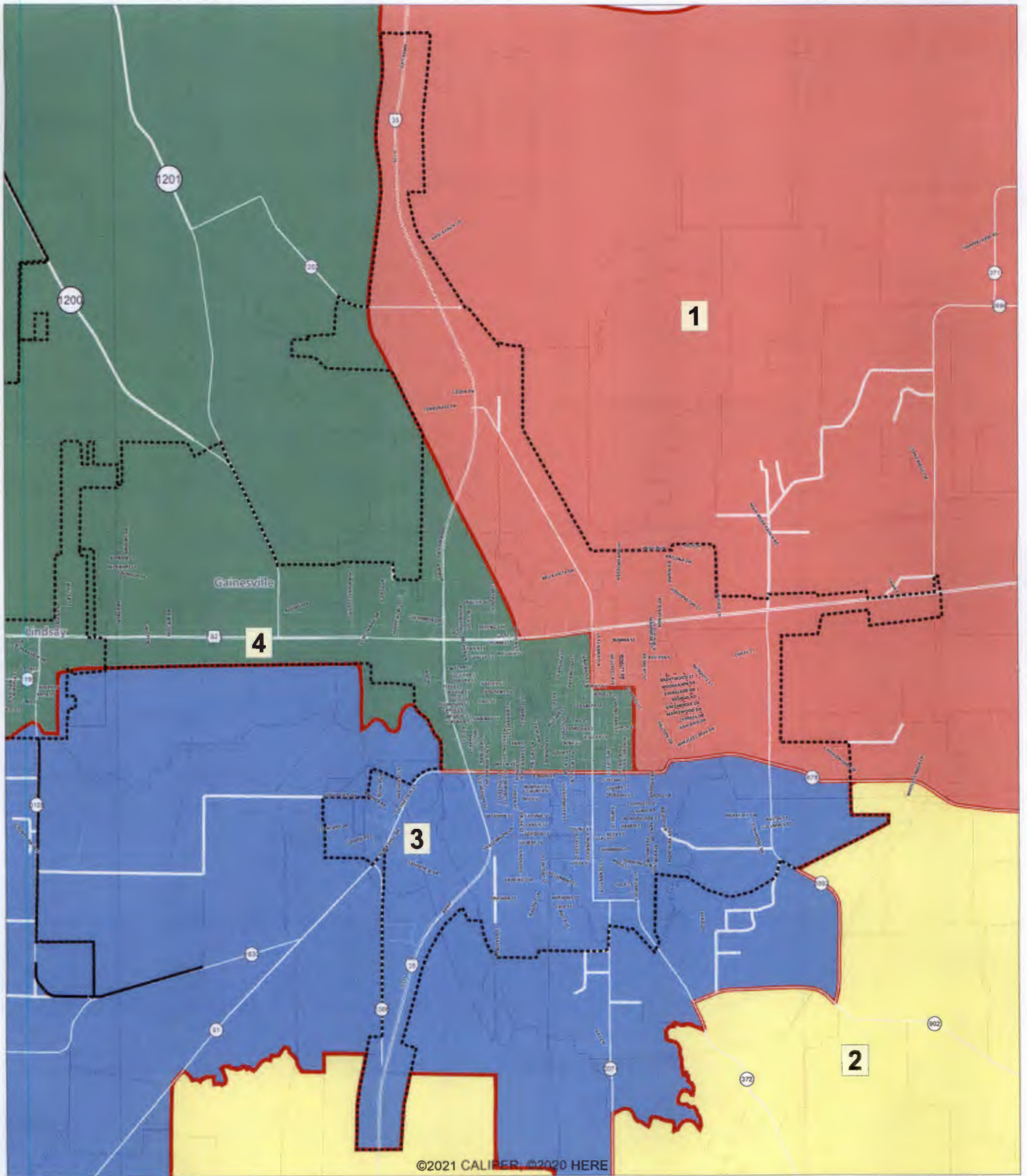
Adam Arendt, Commissioner, Precinct 3




Leon Klement, Commissioner, Precinct 4



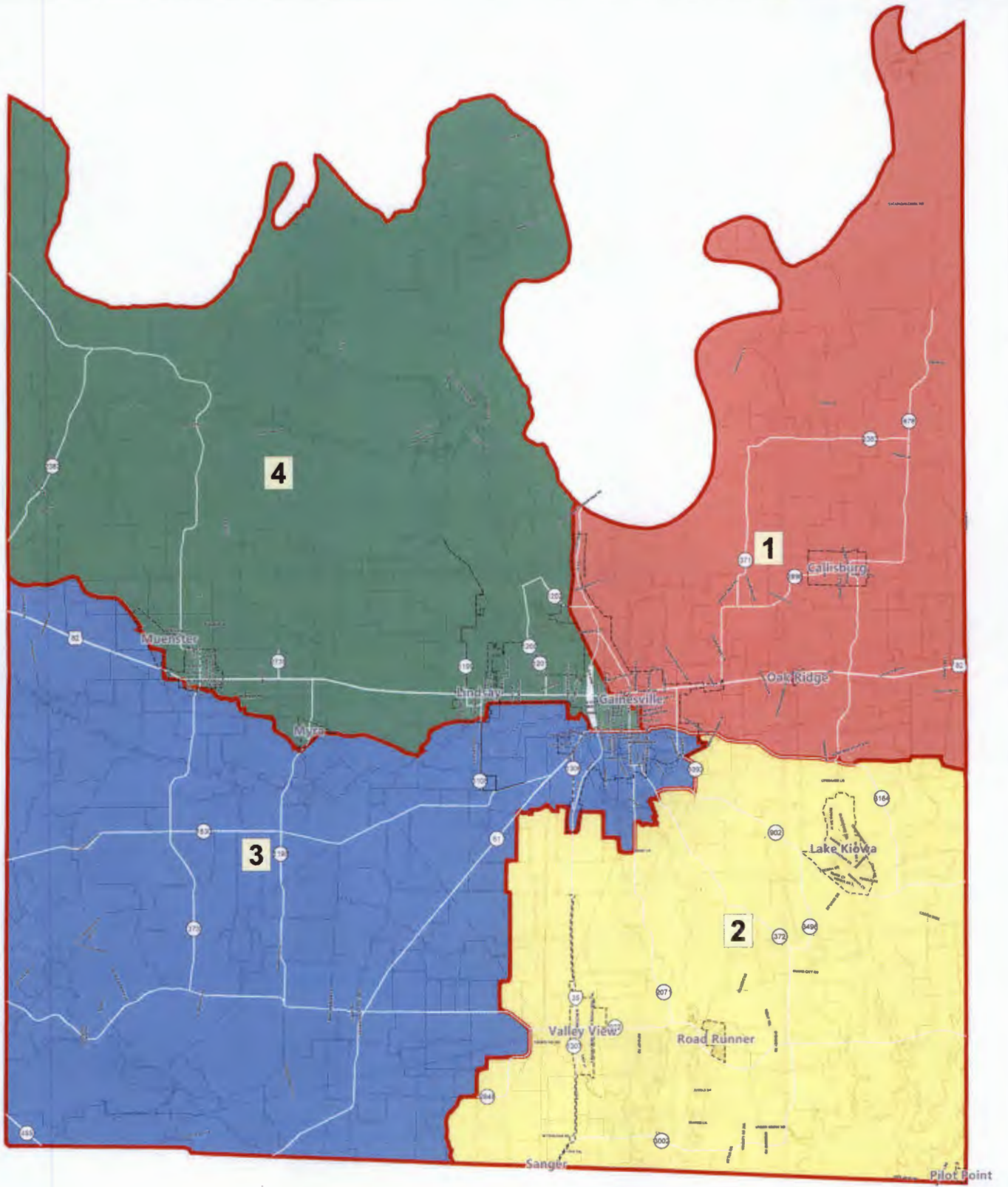
Pam Harrison, County Clerk



Cooke County
Gainesville
Commissioner Precinct
Adopted Plan



Allison, Bass & Magee, LLP
 Data Source: 2020 Census



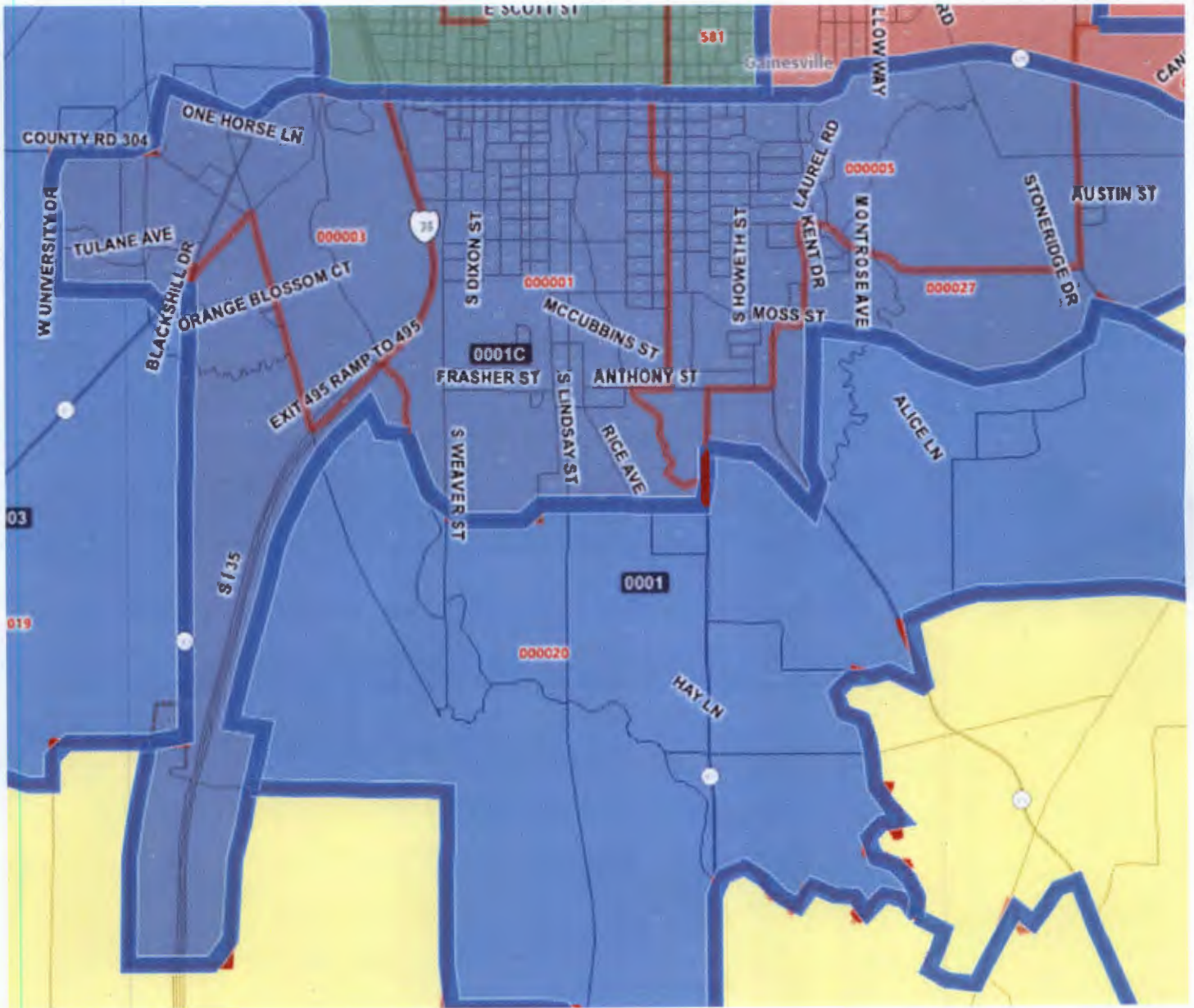
©2021 CALIPER; ©2020 HERE

- Commissioner Precinct 1
- Commissioner Precinct 2
- Commissioner Precinct 3
- Commissioner Precinct 4

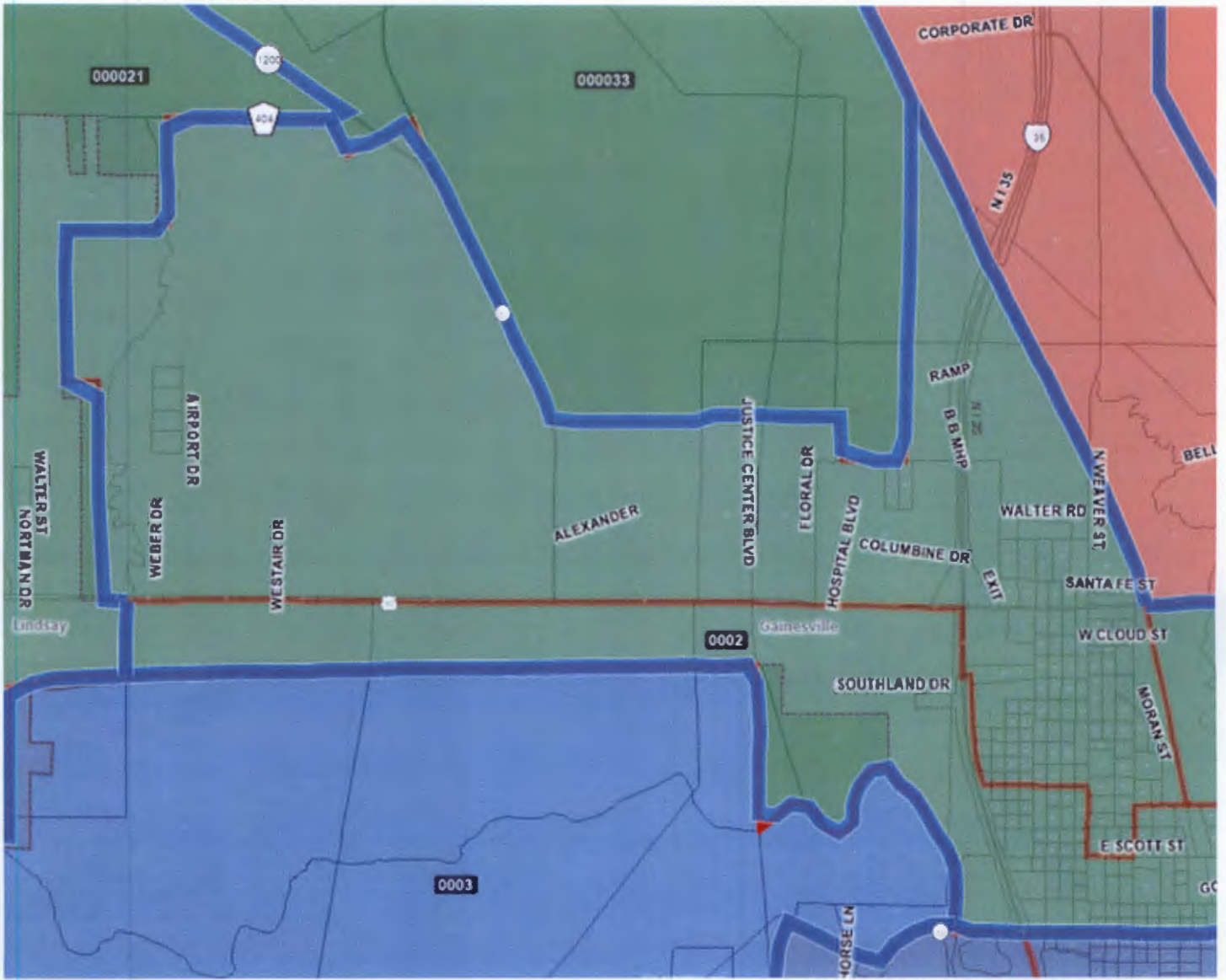
Cooke County Commissioner Precincts Adopted Plan



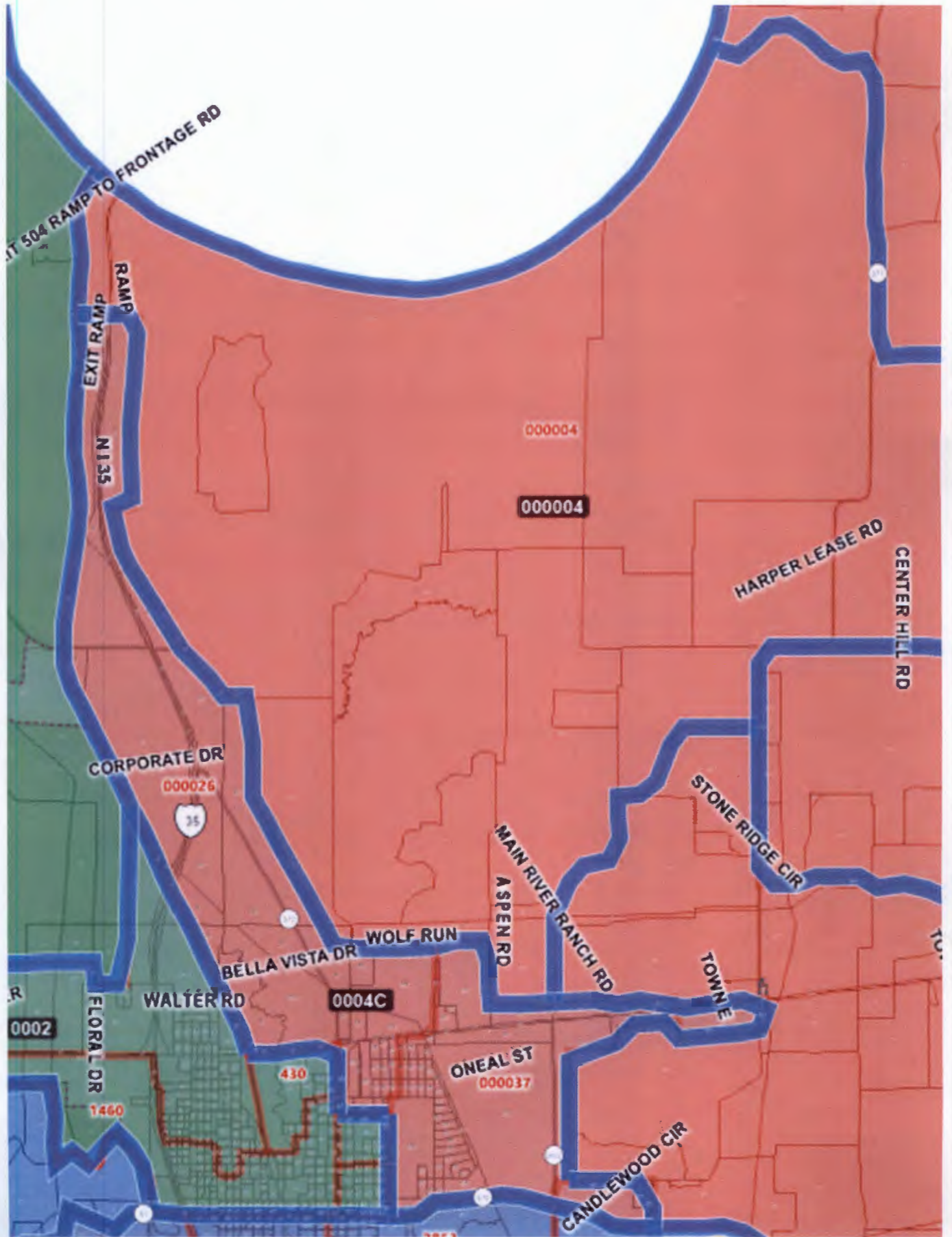
Allison, Bass & Magee, LLP
Data Source: 2020 Census



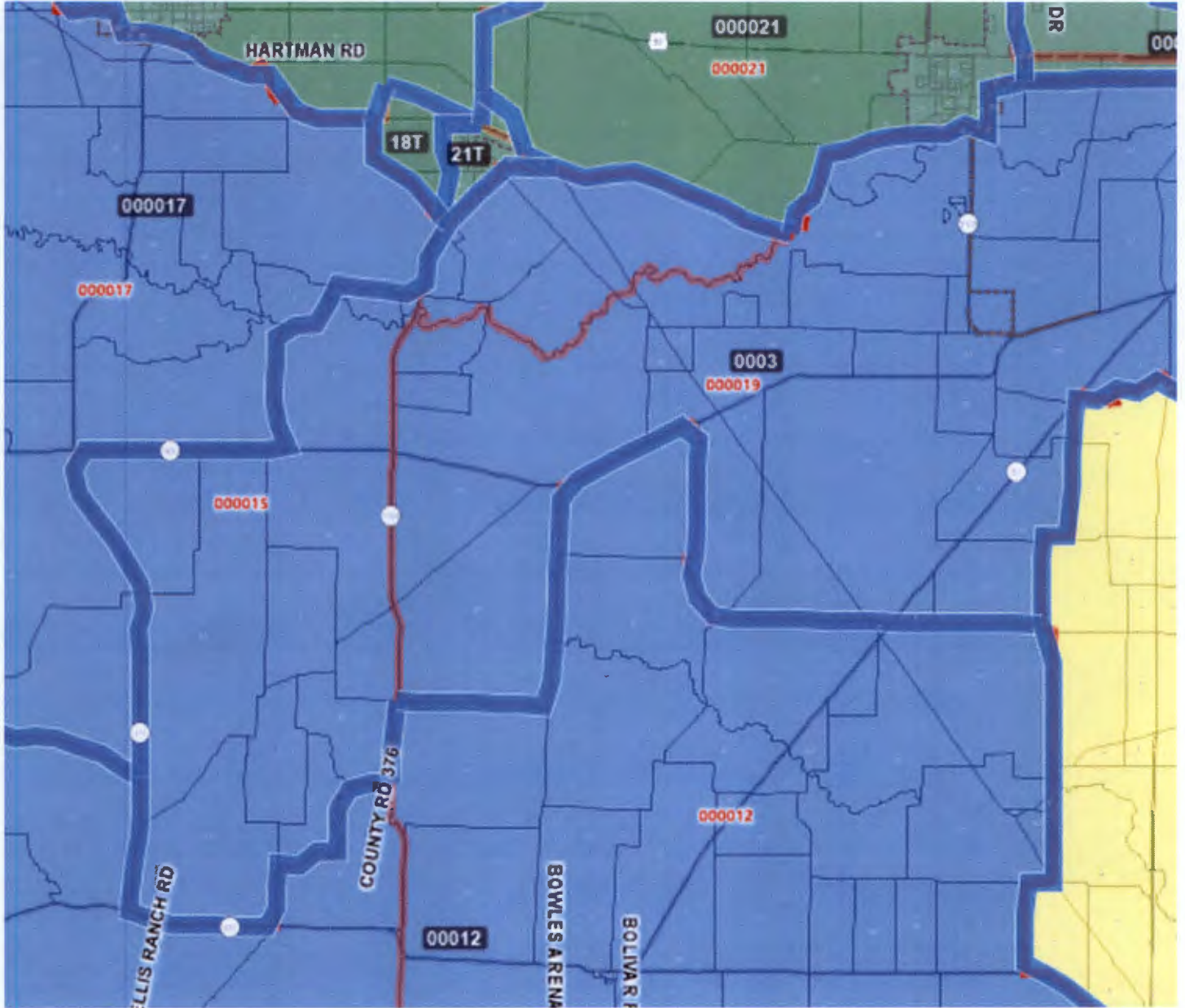
Box 2 is all within the City, i.e. former box 35, 34, 2 etc.



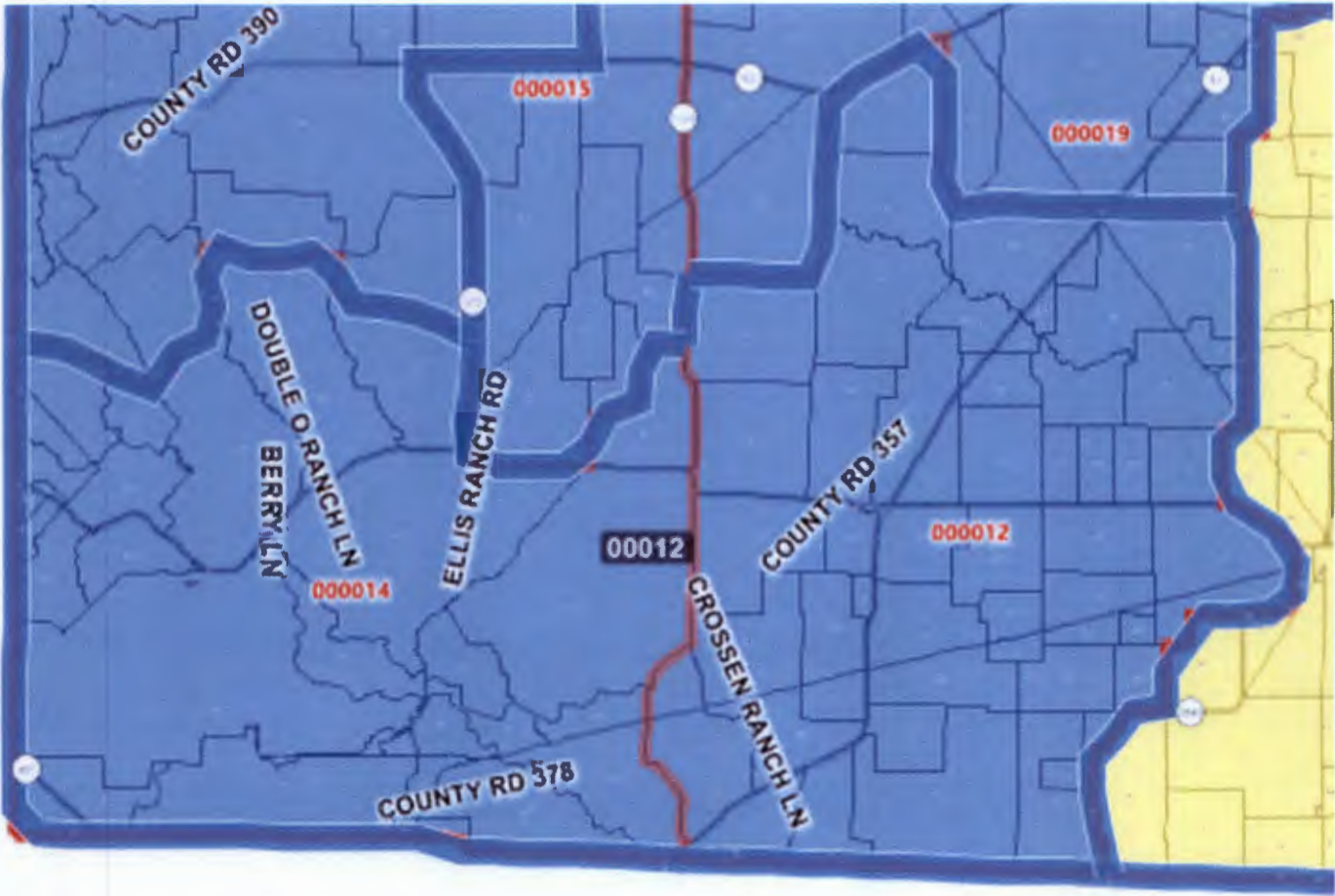
4C and 4



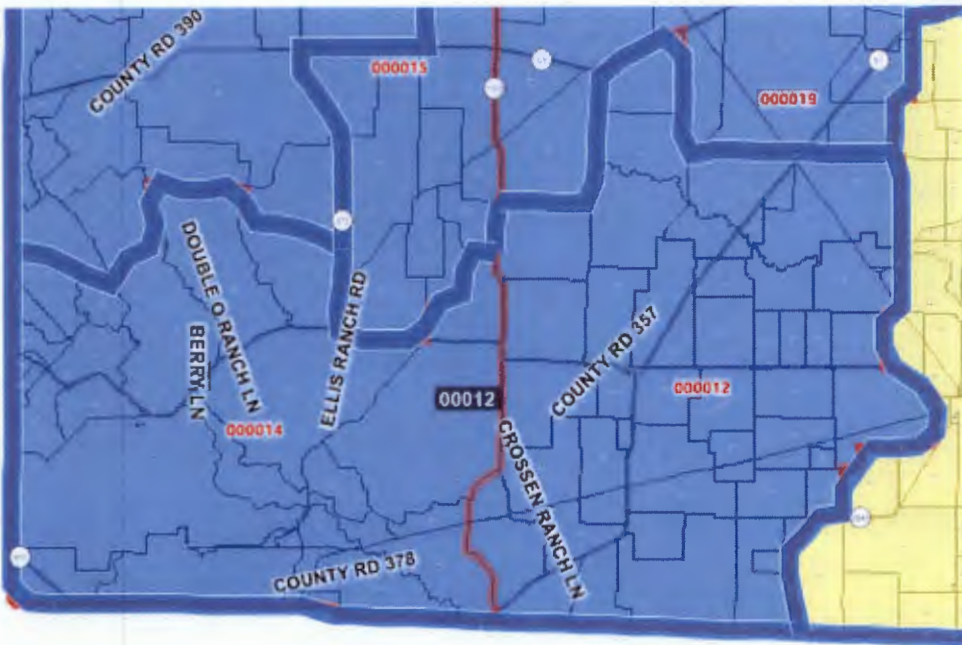
New 3, former 19 and 15



New 12, old 14 and 12



17 unchanged



18 largely unchanged, but for area near Myra, 18T and 21 T- we will drop the T once you confirm your list are compiled.



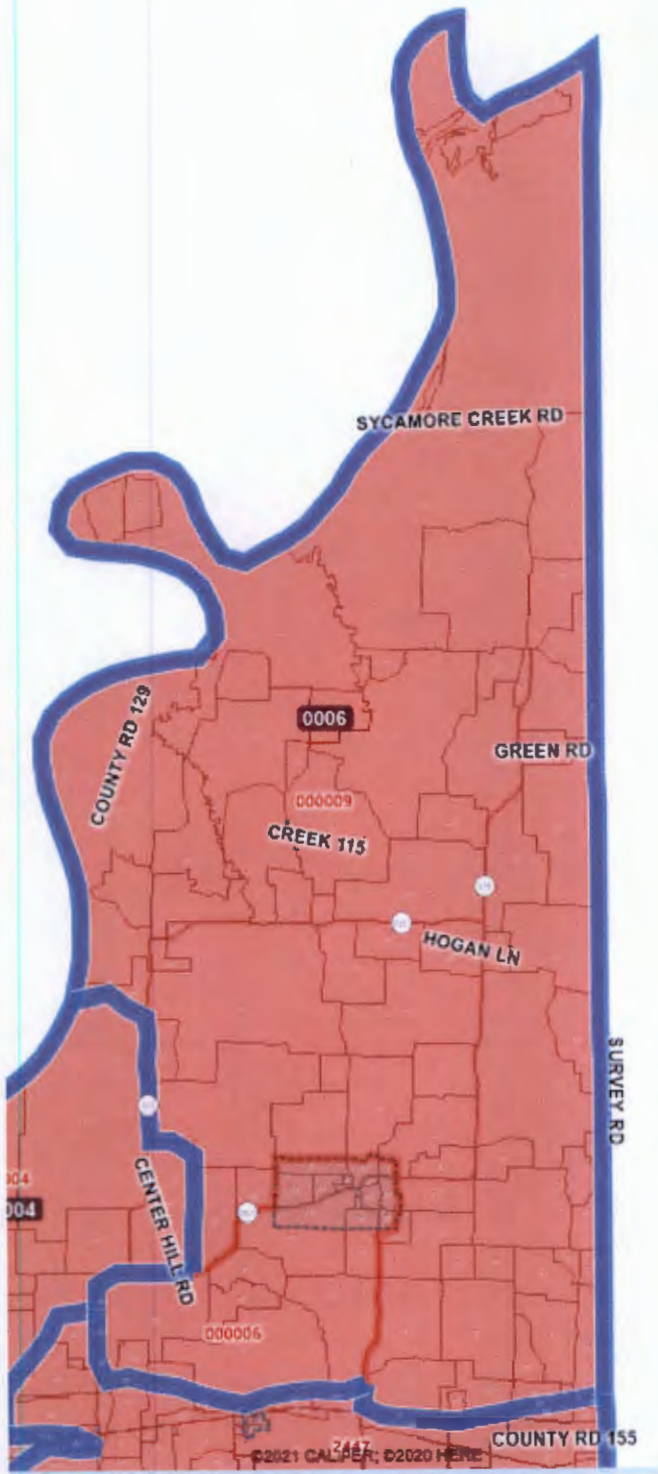
21 unchanged except the 21T area.



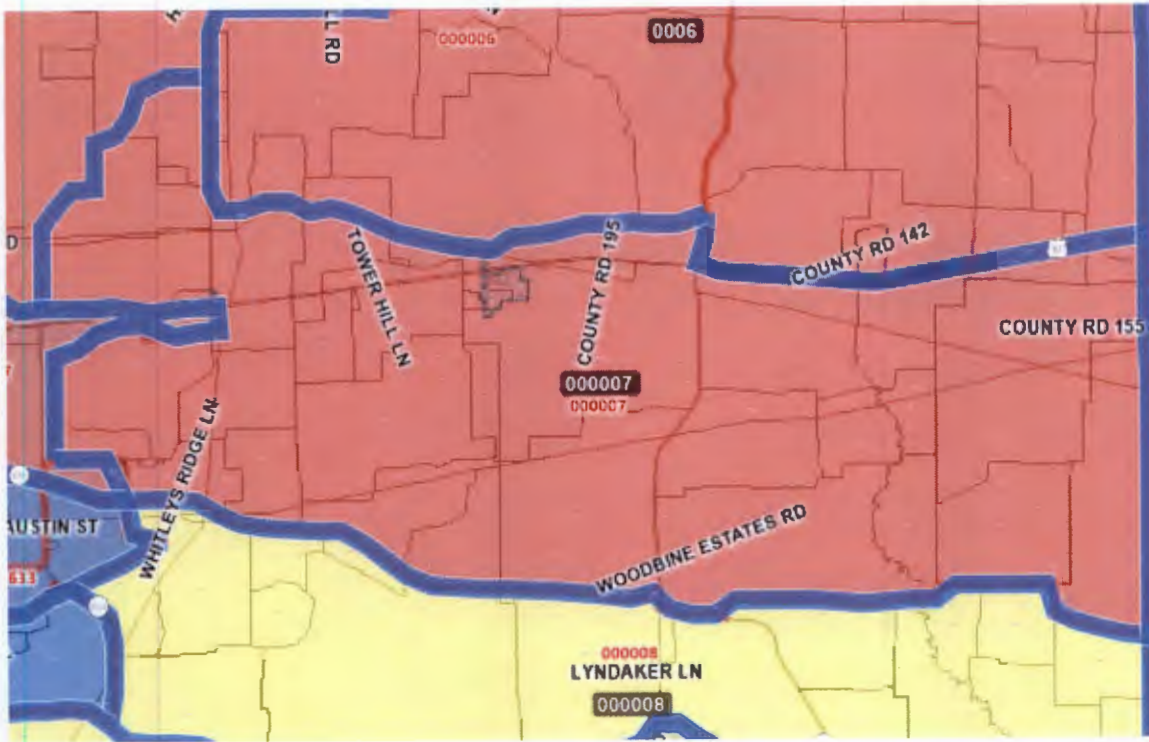
33 unchanged



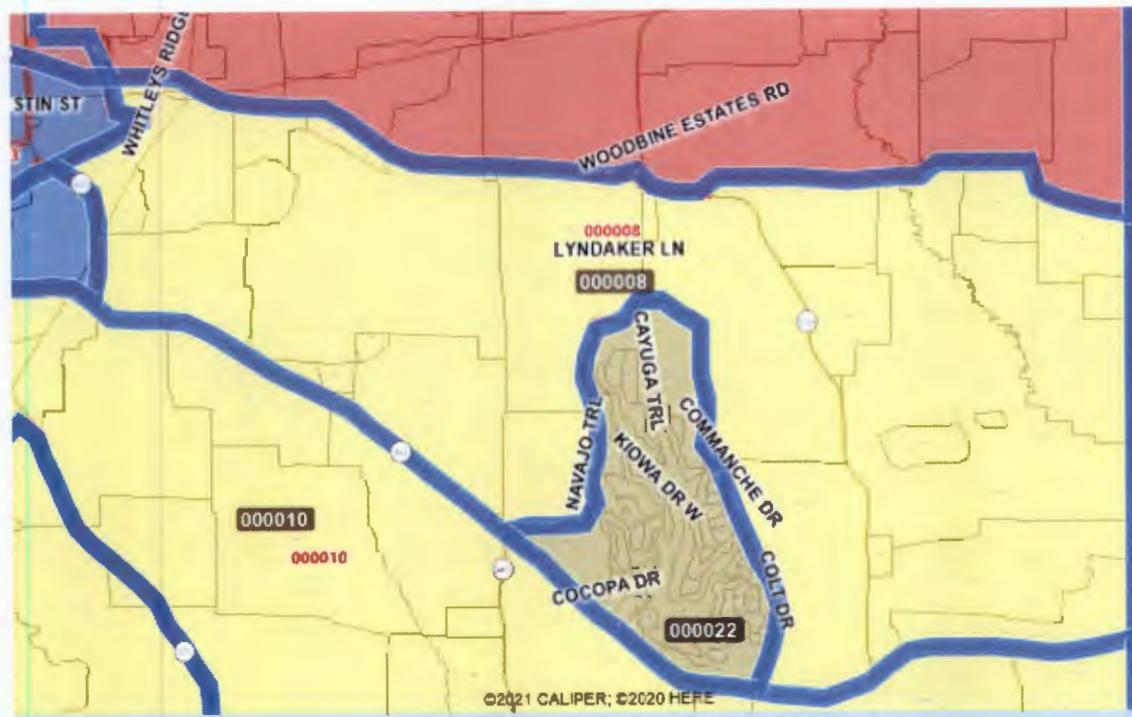
Box 6, former Box 6 & 9



Box 7 unchanged



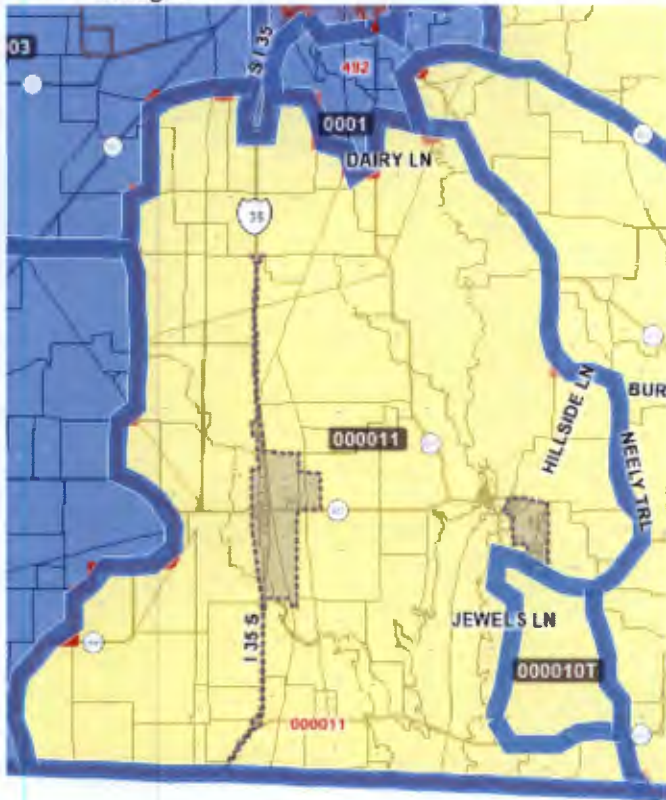
Box 8 unchanged



Box 10 changed to add 10T area



Box 11 changed to move 10T into 10.



Again, we will make a .shp file for you of the new election precincts, and identify voters by their revised precinct number.

Robert T. Bass
Allison, Bass & Magee, LLP