

Christie Coapland, District Clerk
Stephens County
200 West Walker
Breckenridge, Texas 76424

June 29, 2023

Sharon Trigg
Stephens County Treasurer
200 West Walker Street
Breckenridge, Texas 76424

Re: Unclaimed Property Report 2023

Please find attached pursuant to Chapter 76 of the Texas Property Code, an alphabetical list of all property owners with \$100 or less of property presumed abandoned. The foregoing report contains a full and complete list of all property held by the undersigned that from the records of the undersigned, is abandoned under the laws of the State of Texas. The property delivered is a complete and correct remittance of all accounts; the existence and location of the listed owners are unknown; and the listed owners have not asserted an act of ownership with respect to the reported property.


Christie Coapland
District Clerk
Stephens County

James C. [unclear]
[unclear]
[unclear]

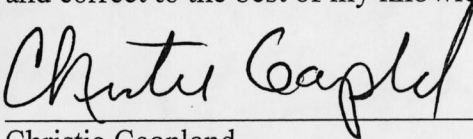
[unclear]
[unclear]
[unclear]

[unclear]
[unclear]
[unclear]
[unclear]
[unclear]
[unclear]
[unclear]
[unclear]
[unclear]
[unclear]

[unclear]
[unclear]
[unclear]
[unclear]


VERIFICATION


BEFORE ME, the undersigned authority personal appeared Christie Coapland, Stephens County, District Clerk, who being duly sworn, deposed and verified as follows; (My name is Christie Coapland, I am the District Clerk of Stephens County. I have held that elected position since January 1, 2007. I am at least 18 years of age and of sound mind. I am personally acquainted with the property owners of property assumed abandoned. I am also familiar with the Laws of Texas associated with such property abandoned. The following is a list and remittance of all accounts in the Stephens County District Clerk's office in regard to said property abandoned; the existence and location of the listed owners herein which are unknown; and the listed owners who have not asserted an active ownership with respect to the reported property described herein. I hereby swear that the statements in support of this unclaimed property report are true and correct to the best of my knowledge.)



Christie Coapland
District Clerk, 90th Judicial District Court

Sworn and Subscribed on this the 29th day of June, 2023
By Christie Coapland, District Clerk, 90th Judicial District Court


Notary Public State of Texas



The first part of the report deals with the general situation of the country. It is a very interesting and informative study of the country's development. The author has done a great deal of research and has put together a very comprehensive picture of the country's progress. The report is well written and easy to read. It is a valuable contribution to the study of the country's development.

[Signature]

[Title/Name]

[Institution/Organization]



Texas Unclaimed Property Reporting System

STEPHENS COUNTY DISTRICT CLERK

Report 2023-02

Alphabetic Owner Listing

Treasurer
ck # 2968

Property Owner	Additional Owners	Remitted Amount	Remitted Shares
AKIN	, FLORAMYE	25.73	0.0000
AKIN	, RAYMOND A	25.73	0.0000
ALEXANDER	, CLAY STEPHENS	22.37	0.0000
ALEXANDER	, STEPHEN	59.38	0.0000
ALLEN	, GLENDA FAY	34.57	0.0000
ALLISON	, MARY GRACE WESTROPP	84.27	0.0000
ALTEMUS	, CONNIE MORRIS	59.78	0.0000
ANDERSON	, A G	16.22	0.0000
ANDERSON	, TENA N	30.00	0.0000
ANDREWS	, B E	15.25	0.0000
ARMSTRONG	, KIRKLAND PRUITT	22.98	0.0000
ARMSTRONG	, LUCY A	0.98	0.0000
ARMSTRONG	, ROY LEE	22.98	0.0000
ASHBURNE	, W J	30.00	0.0000
ASHER	, ARTHUR E	0.98	0.0000
ASUITH	, EMMA MARTHA	33.70	0.0000
ASUITH	, MABEL AUGUSTA	33.70	0.0000
BACHELOR	, DELBERT	30.00	0.0000
BACHMAN	, G C	0.31	0.0000
BAKER	, W W	5.90	0.0000
BARKER	, JOE DUDLEY	32.45	0.0000
BARRINGER	, C T	58.44	0.0000
BECKER	, SIDNEY	16.22	0.0000
BERRY	, MARY JANE RICHARDS	50.36	0.0000
BLBERS	, AMANDA	33.96	0.0000
BLOUNT	, E J	6.89	0.0000
BOSS	, W E	67.20	0.0000
BOWERS	, A H	19.56	0.0000
BOYD	, D D D	33.96	0.0000
BRADSHAW	, HAZEL FAYE	97.44	0.0000
BRADSHAW	, T D	97.44	0.0000
BRAZELL	, CLAUDE DENTON	39.15	0.0000
BRAZELL	, KYLE DAVID	39.15	0.0000
BROCKMAN	, J O	60.49	0.0000
BROOKS	, S U	5.34	0.0000
BROWN	, O G	0.16	0.0000

THE UNIVERSITY OF CHICAGO
LIBRARY

1/10/74

Texas Unclaimed Property Reporting System
STEPHENS COUNTY DISTRICT CLERK
Report 2023-02
Alphabetic Owner Listing

Property Owner	Additional Owners	Remitted Amount	Remitted Shares
BROYLES	, MARK ALLEN	11.38	0.0000
BUCKLEY	, CLARA	67.42	0.0000
BURFORD	, A W MRS	0.98	0.0000
BURNS	, WALTER	39.31	0.0000
CARTER	, L A	62.48	0.0000
CHAMBERLIAN	, GLORIA	57.82	0.0000
CHIVERS	, E E	29.22	0.0000
CHRISTOPHER	, E CAROLINE	50.74	0.0000
CLIFT	, JAMES W	33.75	0.0000
COLEMAN	, GENELLE	0.04	0.0000
COLMERY	, F W	30.00	0.0000
CONSOLIDATED ROYALTY OIL	, UNKNOWN STOCKHOLDE	31.47	0.0000
COVINGTON	, C W	90.51	0.0000
COWART	, W J	2.95	0.0000
COX	, MARVIN	51.07	0.0000
CRIDER	, W H	2.95	0.0000
CROUCH	, ROGER F	5.05	0.0000
CROWDER	, PENNY L	1.87	0.0000
DAHL	, HENDRIX C	6.52	0.0000
DAVIS JR	, JAMES H	82.20	0.0000
DAVIS	, NAOMI ELAINE	49.11	0.0000
DEBOIN	, W A	0.98	0.0000
DOUGLAS	, F A	90.63	0.0000
DURHAM	, S B	1.75	0.0000
EDWARDS	, FANNY ADA	84.27	0.0000
EDWARDS	, LEILA HILDA	62.02	0.0000
ELLETT	, F C	90.63	0.0000
ELSTON	, J P	5.90	0.0000
ERATH	, A A	54.34	0.0000
FERGUSON	, J N	28.58	0.0000
FITZGERALD	, TAVA SMITH	49.11	0.0000
FOSTER	, FRED B	30.00	0.0000
FOSTER	, W S MRS	5.90	0.0000
FREDERICK	, IRA W	33.96	0.0000
FREEMAN	, ELIZABETH LAURA	33.70	0.0000
FRITTS	, FAYE	11.23	0.0000

STATEMENT OF WORK
FOR THE
DEVELOPMENT OF A
NEW PRODUCT

Task ID	Description	Start Date	End Date	Duration	Status
001	Requirement Gathering	2023-01-15	2023-01-30	2 weeks	Completed
002	Product Design	2023-02-01	2023-02-15	2 weeks	Completed
003	Development	2023-02-16	2023-03-15	4 weeks	In Progress
004	Testing	2023-03-16	2023-03-25	1 week	Pending
005	Deployment	2023-03-26	2023-03-26	1 day	Pending
006	Post-Launch Support	2023-03-27	2023-04-30	4 weeks	Pending
007	Documentation	2023-01-15	2023-04-30	16 weeks	Ongoing
008	Marketing Strategy	2023-01-15	2023-02-28	4 weeks	Completed
009	Marketing Campaign	2023-03-01	2023-04-30	8 weeks	Ongoing
010	Customer Feedback Loop	2023-01-15	2023-04-30	16 weeks	Ongoing
011	Project Management	2023-01-15	2023-04-30	16 weeks	Ongoing
012	Legal Review	2023-03-15	2023-03-20	1 week	Completed
013	Security Audit	2023-03-15	2023-03-20	1 week	Completed
014	Compliance Check	2023-03-15	2023-03-20	1 week	Completed
015	Final Review	2023-03-25	2023-03-30	1 week	Pending

Texas Unclaimed Property Reporting System
 STEPHENS COUNTY DISTRICT CLERK
 Report 2023-02
 Alphabetic Owner Listing

Property Owner	Additional Owners	Remitted Amount	Remitted Shares
GADDIS	, CHARLES B	2.36	0.0000
GIBONS	, ROBIN A BRUCE	33.70	0.0000
GLENN SR	, JAMES BURTON	97.38	0.0000
GOOD	, MABEL GRACE	84.27	0.0000
GRANBERG	, H O	41.22	0.0000
GRAY	, DOROTHY V	51.64	0.0000
GRAY	, DOROTHY VELMA	57.85	0.0000
GRAY	, JACK	57.85	0.0000
GRAY JR	, JACK	51.64	0.0000
GUILES	, J E	30.00	0.0000
HAGEN	, LAWRENCE E	57.82	0.0000
HAGEUER	, THERESA	0.98	0.0000
HALIBURTON	, RICHARD	15.02	0.0000
HALL	, EULALIA	10.20	0.0000
HAMILTON	, C G	8.85	0.0000
HARDIN	, W A	66.15	0.0000
HARKRADER	, VAN GORDON	54.56	0.0000
HARRIS	, MALINDA	19.32	0.0000
HARTWELL	, FRED W	1.96	0.0000
HENDERSON	, W W	27.42	0.0000
HERNANDEZ	, JESUS	0.98	0.0000
HESTERLY	, MARY M	59.36	0.0000
HIGGINSON	, LOUISE	33.70	0.0000
HILKER	, MARION M	54.56	0.0000
HUDGINS	, C B	15.25	0.0000
HUDSON	, BLANCHE	34.57	0.0000
IMPERIAL OIL COMPANY OF CALIFO		3.77	0.0000
J COLLETT & SONS		43.64	0.0000
JAMES	, A D	8.85	0.0000
JEFFERIES	, JOHN J	87.29	0.0000
JONES	, L HOLLIS	73.05	0.0000
JUNGER	, ARNOLD	30.00	0.0000
KADING	, ALICE VERMELL	22.98	0.0000
KELLY	, ANNA LAURA	16.44	0.0000
KINCHEN	, D D	0.72	0.0000
KIRBY	, JOHN HENRY	22.48	0.0000

STATISTISKE CENTRALBUREAU
ÅRSRAPPORT 1998
OM HJØRSKOLEN

Hjurskolen	
1998	
1997	
1996	
1995	
1994	
1993	
1992	
1991	
1990	
1989	
1988	
1987	
1986	
1985	
1984	
1983	
1982	
1981	
1980	
1979	
1978	
1977	
1976	
1975	
1974	
1973	
1972	
1971	
1970	
1969	
1968	
1967	
1966	
1965	
1964	
1963	
1962	
1961	
1960	
1959	
1958	
1957	
1956	
1955	
1954	
1953	
1952	
1951	
1950	
1949	
1948	
1947	
1946	
1945	
1944	
1943	
1942	
1941	
1940	
1939	
1938	
1937	
1936	
1935	
1934	
1933	
1932	
1931	
1930	
1929	
1928	
1927	
1926	
1925	
1924	
1923	
1922	
1921	
1920	
1919	
1918	
1917	
1916	
1915	
1914	
1913	
1912	
1911	
1910	
1909	
1908	
1907	
1906	
1905	
1904	
1903	
1902	
1901	
1900	

Texas Unclaimed Property Reporting System
 STEPHENS COUNTY DISTRICT CLERK
 Report 2023-02
 Alphabetic Owner Listing

Property Owner	Additional Owners	Remitted Amount	Remitted Shares
KUYKENDALL	, E S	39.07	0.0000
LANHAM	, SAMUEL MARTIN STEPHENS	59.35	0.0000
LAUBERT	, WILLIAM	5.90	0.0000
LAURENCE	, JOHN R	16.22	0.0000
LAWSON	, BEVERLY A	21.21	0.0000
LEDBETTER	, D L	30.00	0.0000
MACDONALD	, ALASTAIR S	53.83	0.0000
MACDONALD	, ALASTAIR S	50.27	0.0000
MACDONALD	, DONALD	50.27	0.0000
MACDONALD	, DONALD G	53.83	0.0000
MACDONALD	, LEA	53.83	0.0000
MACDONALD	, LEA	50.27	0.0000
MACDONALD	, ROBERT	58.03	0.0000
MACDONALD	, ROBERT	50.27	0.0000
MACDONALD	, WILLIAM G C	50.27	0.0000
MACDONALD	, WILLIAM G C	53.83	0.0000
MAGGARD	, O S	51.46	0.0000
MANSWLL	, STEVEN F	78.91	0.0000
MARCY	, ANNIE D	15.25	0.0000
MARROW	, LUCY BEALL SMITH	84.18	0.0000
MARTIN	, CLAUDE ROBERT	43.23	0.0000
MARTIN	, GEORGE H	19.67	0.0000
MATTHEWS	, ETHEL	12.33	0.0000
MCAVENIA	, ADALINE	25.27	0.0000
MCCALL	, CHARLES	2.86	0.0000
MCCALL	, GEORGE A	51.44	0.0000
MCCALL	, RAY	2.86	0.0000
MCCALL	, RICHARD	2.86	0.0000
MCCARTY	, DAN J	52.41	0.0000
MCCARTY	, KEVIN	52.43	0.0000
MCCOLLUM	, I N	51.46	0.0000
MCGHANAHAN	, E S	51.46	0.0000
MCINTOSH	, G D	1.96	0.0000
MCKENZIE	, H A	30.00	0.0000
MCPMAHON	, JOHNNIE	53.84	0.0000
MCPMAHON	, JOHNNIE	50.32	0.0000

THE UNIVERSITY OF CHICAGO
DEPARTMENT OF CHEMISTRY
REPORT NO. 23
THEORY OF THE
ELECTROLYTIC DEPOSITION OF
METALS

Time (min)	Current (mA)	Concentration (M)	Temperature (°C)	Electrode Area (cm ²)	Distance (cm)	Supporting Electrolyte	Electrode Material
0	0	0.01	25	0.1	0.5	0.1M NaCl	Ag
10	1.5	0.01	25	0.1	0.5	0.1M NaCl	Ag
20	3.0	0.01	25	0.1	0.5	0.1M NaCl	Ag
30	4.5	0.01	25	0.1	0.5	0.1M NaCl	Ag
40	6.0	0.01	25	0.1	0.5	0.1M NaCl	Ag
50	7.5	0.01	25	0.1	0.5	0.1M NaCl	Ag
60	9.0	0.01	25	0.1	0.5	0.1M NaCl	Ag
70	10.5	0.01	25	0.1	0.5	0.1M NaCl	Ag
80	12.0	0.01	25	0.1	0.5	0.1M NaCl	Ag
90	13.5	0.01	25	0.1	0.5	0.1M NaCl	Ag
100	15.0	0.01	25	0.1	0.5	0.1M NaCl	Ag
110	16.5	0.01	25	0.1	0.5	0.1M NaCl	Ag
120	18.0	0.01	25	0.1	0.5	0.1M NaCl	Ag
130	19.5	0.01	25	0.1	0.5	0.1M NaCl	Ag
140	21.0	0.01	25	0.1	0.5	0.1M NaCl	Ag
150	22.5	0.01	25	0.1	0.5	0.1M NaCl	Ag
160	24.0	0.01	25	0.1	0.5	0.1M NaCl	Ag
170	25.5	0.01	25	0.1	0.5	0.1M NaCl	Ag
180	27.0	0.01	25	0.1	0.5	0.1M NaCl	Ag
190	28.5	0.01	25	0.1	0.5	0.1M NaCl	Ag
200	30.0	0.01	25	0.1	0.5	0.1M NaCl	Ag
210	31.5	0.01	25	0.1	0.5	0.1M NaCl	Ag
220	33.0	0.01	25	0.1	0.5	0.1M NaCl	Ag
230	34.5	0.01	25	0.1	0.5	0.1M NaCl	Ag
240	36.0	0.01	25	0.1	0.5	0.1M NaCl	Ag
250	37.5	0.01	25	0.1	0.5	0.1M NaCl	Ag
260	39.0	0.01	25	0.1	0.5	0.1M NaCl	Ag
270	40.5	0.01	25	0.1	0.5	0.1M NaCl	Ag
280	42.0	0.01	25	0.1	0.5	0.1M NaCl	Ag
290	43.5	0.01	25	0.1	0.5	0.1M NaCl	Ag
300	45.0	0.01	25	0.1	0.5	0.1M NaCl	Ag
310	46.5	0.01	25	0.1	0.5	0.1M NaCl	Ag
320	48.0	0.01	25	0.1	0.5	0.1M NaCl	Ag
330	49.5	0.01	25	0.1	0.5	0.1M NaCl	Ag
340	51.0	0.01	25	0.1	0.5	0.1M NaCl	Ag
350	52.5	0.01	25	0.1	0.5	0.1M NaCl	Ag
360	54.0	0.01	25	0.1	0.5	0.1M NaCl	Ag
370	55.5	0.01	25	0.1	0.5	0.1M NaCl	Ag
380	57.0	0.01	25	0.1	0.5	0.1M NaCl	Ag
390	58.5	0.01	25	0.1	0.5	0.1M NaCl	Ag
400	60.0	0.01	25	0.1	0.5	0.1M NaCl	Ag
410	61.5	0.01	25	0.1	0.5	0.1M NaCl	Ag
420	63.0	0.01	25	0.1	0.5	0.1M NaCl	Ag
430	64.5	0.01	25	0.1	0.5	0.1M NaCl	Ag
440	66.0	0.01	25	0.1	0.5	0.1M NaCl	Ag
450	67.5	0.01	25	0.1	0.5	0.1M NaCl	Ag
460	69.0	0.01	25	0.1	0.5	0.1M NaCl	Ag
470	70.5	0.01	25	0.1	0.5	0.1M NaCl	Ag
480	72.0	0.01	25	0.1	0.5	0.1M NaCl	Ag
490	73.5	0.01	25	0.1	0.5	0.1M NaCl	Ag
500	75.0	0.01	25	0.1	0.5	0.1M NaCl	Ag
510	76.5	0.01	25	0.1	0.5	0.1M NaCl	Ag
520	78.0	0.01	25	0.1	0.5	0.1M NaCl	Ag
530	79.5	0.01	25	0.1	0.5	0.1M NaCl	Ag
540	81.0	0.01	25	0.1	0.5	0.1M NaCl	Ag
550	82.5	0.01	25	0.1	0.5	0.1M NaCl	Ag
560	84.0	0.01	25	0.1	0.5	0.1M NaCl	Ag
570	85.5	0.01	25	0.1	0.5	0.1M NaCl	Ag
580	87.0	0.01	25	0.1	0.5	0.1M NaCl	Ag
590	88.5	0.01	25	0.1	0.5	0.1M NaCl	Ag
600	90.0	0.01	25	0.1	0.5	0.1M NaCl	Ag
610	91.5	0.01	25	0.1	0.5	0.1M NaCl	Ag
620	93.0	0.01	25	0.1	0.5	0.1M NaCl	Ag
630	94.5	0.01	25	0.1	0.5	0.1M NaCl	Ag
640	96.0	0.01	25	0.1	0.5	0.1M NaCl	Ag
650	97.5	0.01	25	0.1	0.5	0.1M NaCl	Ag
660	99.0	0.01	25	0.1	0.5	0.1M NaCl	Ag
670	100.5	0.01	25	0.1	0.5	0.1M NaCl	Ag
680	102.0	0.01	25	0.1	0.5	0.1M NaCl	Ag
690	103.5	0.01	25	0.1	0.5	0.1M NaCl	Ag
700	105.0	0.01	25	0.1	0.5	0.1M NaCl	Ag
710	106.5	0.01	25	0.1	0.5	0.1M NaCl	Ag
720	108.0	0.01	25	0.1	0.5	0.1M NaCl	Ag
730	109.5	0.01	25	0.1	0.5	0.1M NaCl	Ag
740	111.0	0.01	25	0.1	0.5	0.1M NaCl	Ag
750	112.5	0.01	25	0.1	0.5	0.1M NaCl	Ag
760	114.0	0.01	25	0.1	0.5	0.1M NaCl	Ag
770	115.5	0.01	25	0.1	0.5	0.1M NaCl	Ag
780	117.0	0.01	25	0.1	0.5	0.1M NaCl	Ag
790	118.5	0.01	25	0.1	0.5	0.1M NaCl	Ag
800	120.0	0.01	25	0.1	0.5	0.1M NaCl	Ag
810	121.5	0.01	25	0.1	0.5	0.1M NaCl	Ag
820	123.0	0.01	25	0.1	0.5	0.1M NaCl	Ag
830	124.5	0.01	25	0.1	0.5	0.1M NaCl	Ag
840	126.0	0.01	25	0.1	0.5	0.1M NaCl	Ag
850	127.5	0.01	25	0.1	0.5	0.1M NaCl	Ag
860	129.0	0.01	25	0.1	0.5	0.1M NaCl	Ag
870	130.5	0.01	25	0.1	0.5	0.1M NaCl	Ag
880	132.0	0.01	25	0.1	0.5	0.1M NaCl	Ag
890	133.5	0.01	25	0.1	0.5	0.1M NaCl	Ag
900	135.0	0.01	25	0.1	0.5	0.1M NaCl	Ag
910	136.5	0.01	25	0.1	0.5	0.1M NaCl	Ag
920	138.0	0.01	25	0.1	0.5	0.1M NaCl	Ag
930	139.5	0.01	25	0.1	0.5	0.1M NaCl	Ag
940	141.0	0.01	25	0.1	0.5	0.1M NaCl	Ag
950	142.5	0.01	25	0.1	0.5	0.1M NaCl	Ag
960	144.0	0.01	25	0.1	0.5	0.1M NaCl	Ag
970	145.5	0.01	25	0.1	0.5	0.1M NaCl	Ag
980	147.0	0.01	25	0.1	0.5	0.1M NaCl	Ag
990	148.5	0.01	25	0.1	0.5	0.1M NaCl	Ag
1000	150.0	0.01	25	0.1	0.5	0.1M NaCl	Ag

Texas Unclaimed Property Reporting System

STEPHENS COUNTY DISTRICT CLERK

Report 2023-02

Alphabetic Owner Listing

Property Owner	Additional Owners	Remitted Amount	Remitted Shares
MEEK	, A E	90.63	0.0000
MELTON	, HAZEL TODD	30.11	0.0000
MILBRAT	, HERBERT WILLIAM	53.84	0.0000
MILBRAT	, HERBERT WILLIAM	50.32	0.0000
MILLER	, J W	4.92	0.0000
MILLS	, S A	29.22	0.0000
MOORELAND	, TIMOTHY O	5.95	0.0000
MORDOFF	, ROSE E	0.98	0.0000
MORELAND	, JERRY	11.91	0.0000
MORELAND	, WILLIAM MICHAEL	5.95	0.0000
MORRIS	, GEORGE M	16.44	0.0000
MORRIS	, JUNE	11.59	0.0000
MORRIS	, LISA LYNN	11.59	0.0000
MORRIS	, LISA LYNN	11.39	0.0000
MYER	, J E	54.56	0.0000
NEAS	, GEORGE R	55.17	0.0000
NEWTON	, H E	33.96	0.0000
NICKLIN	, C W	28.58	0.0000
NOLAN	, R S	54.34	0.0000
NORRED	, JAMES D	11.91	0.0000
OWENS	, C A	4.92	0.0000
PARSHLEY	, A W MRS	66.15	0.0000
PHELPS	, JAMES B	51.46	0.0000
PICKARD JR	, C L	57.41	0.0000
PLUMMER	, CARL L	54.56	0.0000
PORTER	, J A	28.57	0.0000
PORTER	, LILLIAN D	28.58	0.0000
PORTERFIELD	, F A	39.07	0.0000
PRICE	, PATRICK	1.87	0.0000
PRICE	, PAUL D	1.87	0.0000
PRICE	, PAUL DEAN	11.23	0.0000
PRICE	, PHILLIP	1.87	0.0000
PRICE	, PHILLIP G	3.74	0.0000
PRICE	, WILLIAM	1.87	0.0000
PRUDHOMME	, B H	15.25	0.0000
QUINN	, ANNA M	67.93	0.0000

STATE OF CALIFORNIA
DEPARTMENT OF REVENUE
PROPERTY TAX STATEMENT

Year	Assessed Value	Exemptions	Net Value	Rate	Tax
2000	100,000	0	100,000	1.00%	1,000
2001	105,000	0	105,000	1.00%	1,050
2002	110,000	0	110,000	1.00%	1,100
2003	115,000	0	115,000	1.00%	1,150
2004	120,000	0	120,000	1.00%	1,200
2005	125,000	0	125,000	1.00%	1,250
2006	130,000	0	130,000	1.00%	1,300
2007	135,000	0	135,000	1.00%	1,350
2008	140,000	0	140,000	1.00%	1,400
2009	145,000	0	145,000	1.00%	1,450
2010	150,000	0	150,000	1.00%	1,500
2011	155,000	0	155,000	1.00%	1,550
2012	160,000	0	160,000	1.00%	1,600
2013	165,000	0	165,000	1.00%	1,650
2014	170,000	0	170,000	1.00%	1,700
2015	175,000	0	175,000	1.00%	1,750
2016	180,000	0	180,000	1.00%	1,800
2017	185,000	0	185,000	1.00%	1,850
2018	190,000	0	190,000	1.00%	1,900
2019	195,000	0	195,000	1.00%	1,950
2020	200,000	0	200,000	1.00%	2,000


Texas Unclaimed Property Reporting System

STEPHENS COUNTY DISTRICT CLERK

Report 2023-02

Alphabetic Owner Listing

Property Owner	Additional Owners	Remitted Amount	Remitted Shares
RANDALL	, C B	2.95	0.0000
REYNOLDS	, LOY	13.75	0.0000
RICHARDS	, MARY JANE STALLWORTH	25.18	0.0000
RICHARDS	, PHILLIS ANN	50.36	0.0000
RICHARDS	, ROSALIE NEAL	25.18	0.0000
RITCHIE	, ANN MURRY	67.42	0.0000
ROBERTS	, E M	19.67	0.0000
ROBERTS	, JOE DAN	4.29	0.0000
ROBERTS	, PHYLLIS	21.41	0.0000
ROBINSON	, GEORGE S MRS	5.90	0.0000
ROBINSON	, JAMES R	86.08	0.0000
ROCHMILL	, HENRY	11.81	0.0000
ROCKWELL	, SARAH J	17.09	0.0000
ROWE	, FRED C	15.25	0.0000
ROWE	, G J	30.00	0.0000
ROWLEY	, ROBERT L	1.96	0.0000
ROYAL	, ERMA	14.00	0.0000
ROYAL	, MAURINE MANCELL	14.00	0.0000
RUDER	, LOUISE M	54.56	0.0000
SABIN	, THOMAS G	0.75	0.0000
SAMPLES	, ROSCOE	10.80	0.0000
SANDS	, B C	60.07	0.0000
SANDS	, N H	60.07	0.0000
SCHEIN	, J E	10.30	0.0000
SCOTT	, CHARLES H	43.64	0.0000
SHANKLE	, MICHAEL	59.50	0.0000
SHOTTS	, WILLIKIN	87.29	0.0000
SHRADER	, V O	15.25	0.0000
SIMMS	, BOBBIE G MORRIS	59.78	0.0000
SMITH	, CLIFFORD H	82.20	0.0000
SMITH	, KYAN H	49.11	0.0000
SMITH	, O	11.81	0.0000
SMITH	, WADE W	49.11	0.0000
SMITH	, WILLIAM STEPHENS	84.14	0.0000
SMOTHERMAN	, F S	15.25	0.0000
SOTO	, LAVONA	16.84	0.0000



Texas Unclaimed Property Reporting System
 STEPHENS COUNTY DISTRICT CLERK
 Report 2023-02
 Alphabetic Owner Listing

Property Owner	Additional Owners	Remitted Amount	Remitted Shares
STEEN	, MINTA A	12.99	0.0000
STEPHENSON	, AMY	2.59	0.0000
STRNAD	, STELLA	0.43	0.0000
SULLIVAN	, GEORGE EUGENE	30.00	0.0000
SUNBERG	, ALBERT E	33.96	0.0000
SUTTON	, PAT	4.29	0.0000
SWIFT	, G F	2.95	0.0000
TATE	, A A	20.03	0.0000
TERRELL	, G A	0.06	0.0000
THOMAS	, BONNIE	24.66	0.0000
THOMPSON	, ALEXANDER T	67.42	0.0000
THOMPSON	, ALEXANDER THOMAS	33.70	0.0000
TICE	, JUDY JAN BRAZEEL	11.91	0.0000
TILLERY	, B R	2.95	0.0000
TODD	, MIKE	30.11	0.0000
TODD	, MIKE	52.36	0.0000
TOLAND	, STEVE	16.84	0.0000
TOLBERT	, BENJAMIN	16.76	0.0000
TURNER	, GEORGIA HALIBURTON	14.94	0.0000
WALLACE	, HAROLD	58.44	0.0000
WARD JR	, B B	0.06	0.0000
WATSON	, CHARLES E	23.38	0.0000
WATSON	, DRAKE	16.83	0.0000
WEBB	, MARTHA MRS	53.41	0.0000
WHITLOW	, ROY D	0.98	0.0000
WHITNEY	, C P	51.23	0.0000
WHITTEMORE	, C A	33.96	0.0000
WILIE	, CHARLES ALBERT	0.04	0.0000
WILIE	, NORMAN	0.04	0.0000
WILLIAMS	, A T MRS	0.98	0.0000
WILLIAMS	, GLEE	0.14	0.0000
WILLIAMS	, JERRY	0.14	0.0000
WILLIAMS	, R A	2.95	0.0000
WILLIAMS	, SUSAN	0.14	0.0000
WISDOM	, THELMA KATHLEEN	25.53	0.0000
WRIGHT	, KELLIS	53.84	0.0000

THE UNIVERSITY OF CHICAGO
DEPARTMENT OF CHEMISTRY
LABORATORY OF ORGANIC CHEMISTRY

Run	Time	Temp	Pressure	Flow	Yield	mp	lit
1	1.0	100	1.0	1.0	100	100	
2	2.0	100	1.0	1.0	100	100	
3	3.0	100	1.0	1.0	100	100	
4	4.0	100	1.0	1.0	100	100	
5	5.0	100	1.0	1.0	100	100	
6	6.0	100	1.0	1.0	100	100	
7	7.0	100	1.0	1.0	100	100	
8	8.0	100	1.0	1.0	100	100	
9	9.0	100	1.0	1.0	100	100	
10	10.0	100	1.0	1.0	100	100	
11	11.0	100	1.0	1.0	100	100	
12	12.0	100	1.0	1.0	100	100	
13	13.0	100	1.0	1.0	100	100	
14	14.0	100	1.0	1.0	100	100	
15	15.0	100	1.0	1.0	100	100	
16	16.0	100	1.0	1.0	100	100	
17	17.0	100	1.0	1.0	100	100	
18	18.0	100	1.0	1.0	100	100	
19	19.0	100	1.0	1.0	100	100	
20	20.0	100	1.0	1.0	100	100	
21	21.0	100	1.0	1.0	100	100	
22	22.0	100	1.0	1.0	100	100	
23	23.0	100	1.0	1.0	100	100	
24	24.0	100	1.0	1.0	100	100	
25	25.0	100	1.0	1.0	100	100	
26	26.0	100	1.0	1.0	100	100	
27	27.0	100	1.0	1.0	100	100	
28	28.0	100	1.0	1.0	100	100	
29	29.0	100	1.0	1.0	100	100	
30	30.0	100	1.0	1.0	100	100	
31	31.0	100	1.0	1.0	100	100	
32	32.0	100	1.0	1.0	100	100	
33	33.0	100	1.0	1.0	100	100	
34	34.0	100	1.0	1.0	100	100	
35	35.0	100	1.0	1.0	100	100	
36	36.0	100	1.0	1.0	100	100	
37	37.0	100	1.0	1.0	100	100	
38	38.0	100	1.0	1.0	100	100	
39	39.0	100	1.0	1.0	100	100	
40	40.0	100	1.0	1.0	100	100	
41	41.0	100	1.0	1.0	100	100	
42	42.0	100	1.0	1.0	100	100	
43	43.0	100	1.0	1.0	100	100	
44	44.0	100	1.0	1.0	100	100	
45	45.0	100	1.0	1.0	100	100	
46	46.0	100	1.0	1.0	100	100	
47	47.0	100	1.0	1.0	100	100	
48	48.0	100	1.0	1.0	100	100	
49	49.0	100	1.0	1.0	100	100	
50	50.0	100	1.0	1.0	100	100	
51	51.0	100	1.0	1.0	100	100	
52	52.0	100	1.0	1.0	100	100	
53	53.0	100	1.0	1.0	100	100	
54	54.0	100	1.0	1.0	100	100	
55	55.0	100	1.0	1.0	100	100	
56	56.0	100	1.0	1.0	100	100	
57	57.0	100	1.0	1.0	100	100	
58	58.0	100	1.0	1.0	100	100	
59	59.0	100	1.0	1.0	100	100	
60	60.0	100	1.0	1.0	100	100	
61	61.0	100	1.0	1.0	100	100	
62	62.0	100	1.0	1.0	100	100	
63	63.0	100	1.0	1.0	100	100	
64	64.0	100	1.0	1.0	100	100	
65	65.0	100	1.0	1.0	100	100	
66	66.0	100	1.0	1.0	100	100	
67	67.0	100	1.0	1.0	100	100	
68	68.0	100	1.0	1.0	100	100	
69	69.0	100	1.0	1.0	100	100	
70	70.0	100	1.0	1.0	100	100	
71	71.0	100	1.0	1.0	100	100	
72	72.0	100	1.0	1.0	100	100	
73	73.0	100	1.0	1.0	100	100	
74	74.0	100	1.0	1.0	100	100	
75	75.0	100	1.0	1.0	100	100	
76	76.0	100	1.0	1.0	100	100	
77	77.0	100	1.0	1.0	100	100	
78	78.0	100	1.0	1.0	100	100	
79	79.0	100	1.0	1.0	100	100	
80	80.0	100	1.0	1.0	100	100	
81	81.0	100	1.0	1.0	100	100	
82	82.0	100	1.0	1.0	100	100	
83	83.0	100	1.0	1.0	100	100	
84	84.0	100	1.0	1.0	100	100	
85	85.0	100	1.0	1.0	100	100	
86	86.0	100	1.0	1.0	100	100	
87	87.0	100	1.0	1.0	100	100	
88	88.0	100	1.0	1.0	100	100	
89	89.0	100	1.0	1.0	100	100	
90	90.0	100	1.0	1.0	100	100	
91	91.0	100	1.0	1.0	100	100	
92	92.0	100	1.0	1.0	100	100	
93	93.0	100	1.0	1.0	100	100	
94	94.0	100	1.0	1.0	100	100	
95	95.0	100	1.0	1.0	100	100	
96	96.0	100	1.0	1.0	100	100	
97	97.0	100	1.0	1.0	100	100	
98	98.0	100	1.0	1.0	100	100	
99	99.0	100	1.0	1.0	100	100	
100	100.0	100	1.0	1.0	100	100	

Texas Unclaimed Property Reporting System
 STEPHENS COUNTY DISTRICT CLERK
 Report 2023-02
 Alphabetic Owner Listing

Property Owner	Additional Owners	Remitted Amount	Remitted Shares
WRIGHT	, KELLIS	50.32	0.0000
WRIGHT	, MARK W	51.61	0.0000
WRIGHT	, PHILLIP LEE	51.61	0.0000
WRIGHT	, PHILLIP LEE	51.61	0.0000
WRIGHT	, S W	53.84	0.0000
		\$8,377.87	0.0000

Total Primary Owner Records for Holder:	257
Total Additional Owner Records for Holder:	<u>0</u>
Total Property Records for Holder:	257

