

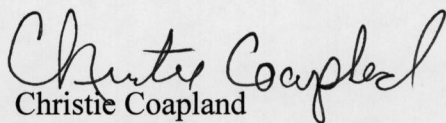
Christie Coapland, District Clerk
Stephens County
200 West Walker
Breckenridge, Texas 76424


June 29, 2022

Sharon Trigg
Stephens County Treasurer
200 West Walker Street
Breckenridge, Texas 76424

Re: Unclaimed Property Report 2022

Please find attached pursuant to Chapter 76 of the Texas Property Code, an alphabetical list of all property owners with \$100 or less of property presumed abandoned. The foregoing report contains a full and complete list of all property held by the undersigned that from the records of the undersigned, is abandoned under the laws of the State of Texas. The property delivered is a complete and correct remittance of all accounts; the existence and location of the listed owners are unknown; and the listed owners have not asserted an act of ownership with respect to the reported property.


Christie Coapland
District Clerk
Stephens County



Chemical Engineering Department
University of Toronto
290 Spadina Avenue
Toronto, Ontario M5S 1A5

Page 10 of 10

Dr. [Name]
[Address]
[City, Province, Postal Code]

Dear Dr. [Name]:

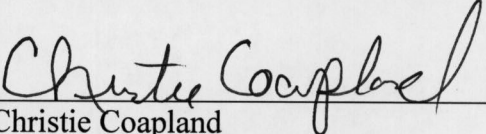
I am writing to you regarding the [topic] that we discussed during our meeting on [date]. I have reviewed the [document] and I am pleased to hear that you are interested in [topic]. I would like to discuss this further and I would be happy to meet with you at your convenience. Please let me know when you are available and I will make the necessary arrangements. I look forward to hearing from you soon.

[Signature]
[Name]
[Title]
[Department]


10-01-2025


VERIFICATION

BEFORE ME, the undersigned authority personal appeared Christie Coapland, Stephens County, District Clerk, who being duly sworn, deposed and verified as follows; (My name is Christie Coapland, I am the District Clerk of Stephens County. I have held that elected position since January 1, 2007. I am at least 18 years of age and of sound mind. I am personally acquainted with the property owners of property assumed abandoned. I am also familiar with the Laws of Texas associated with such property abandoned. The following is a list and remittance of all accounts in the Stephens County District Clerk's office in regard to said property abandoned; the existence and location of the listed owners herein which are unknown; and the listed owners who have not asserted an active ownership with respect to the reported property described herein. I hereby swear that the statements in support of this unclaimed property report are true and correct to the best of my knowledge.)


Christie Coapland
District Clerk, 90th Judicial District Court

Sworn and Subscribed on this the 29th day of June, 2022
By Christie Coapland, District Clerk, 90th Judicial District Court


Notary Public State of Texas



Texas Unclaimed Property Reporting System
STEPHENS COUNTY DISTRICT CLERK
Report 2022-02
Alphabetic Owner Listing

Property Owner	Additional Owners	Remitted Amount	Remitted Shares
AKIN	, RAYMOND A	33.06	0.0000
ALBERS	, AMANDA	27.81	0.0000
ALDRICH	, O W	13.57	0.0000
ALDRICH INVESTMENT CO		13.56	0.0000
ALEXANDER	, CLAY STEPHEN	7.11	0.0000
ALEXANDER IV	, LINNAEUS CYRUS	7.13	0.0000
ALEXANDER	, STEPHEN	37.95	0.0000
ALLEN	, C E	13.56	0.0000
ALLEN	, GLENDA FAY	24.31	0.0000
ALLISON	, MARY GRACE WESTROPP	69.01	0.0000
ALTEMUS	, CONNIE MORRIS	55.89	0.0000
ANDERSON	, A G	6.65	0.0000
ANDERSON	, TENA N	14.82	0.0000
ANDREWS	, B E	7.53	0.0000
ARMSTRONG	, KIRKLAND PRUITT	16.16	0.0000
ARMSTRONG	, LUCY A	0.49	0.0000
ARMSTRONG	, R E	8.30	0.0000
ARMSTRONG	, ROY LEE	16.16	0.0000
ARNOLD	, JOHNNIE	21.94	0.0000
ASHBURNE	, W J	14.82	0.0000
ASHER	, ARTHUR E	0.49	0.0000
ASQUITH	, EMMA MARTHA	27.60	0.0000
ASQUITH	, MABEL AUGUSTA	27.60	0.0000
AYDELOTT	, ELLIOTT C	33.37	0.0000
AYERS	, AMY	11.80	0.0000
AYERS	, LEE	11.80	0.0000
BACHELOR	, DELBERT	14.82	0.0000
BACHMAN	, G C	0.21	0.0000
BAILEY	, L H	13.57	0.0000
BAILY	, D B	13.57	0.0000
BAIRD	, J L	83.90	0.0000
BAKER	, W W	2.91	0.0000
BALDWIN	, R P	13.57	0.0000
BALL	, A T	13.57	0.0000
BARKER	, JOE DUDLEY	13.30	0.0000
BARKLEY	, ANNIE S	82.52	0.0000

**Texas Unclaimed Property Reporting System
STEPHENS COUNTY DISTRICT CLERK
Report 2022-02
Alphabetic Owner Listing**

Property Owner	Additional Owners	Remitted Amount	Remitted Shares
BARNES	, H E	13.57	0.0000
BARNETT	, J F	13.57	0.0000
BARRINGER	, C T	73.65	0.0000
BECKER	, SIDNEY	6.65	0.0000
BELL	, IMOGENE BURSON	21.20	0.0000
BENNETT	, J GORDON	4.36	0.0000
BERGEN	, MARTHA E	65.08	0.0000
BERRY	, MARY JANE RICHARDS	22.04	0.0000
BETTIS	, R L	29.36	0.0000
BEUTKE	, EDWARD	6.24	0.0000
BLACK	, C E	13.56	0.0000
BLACK BROTHERS BROKERS		13.56	0.0000
BLOUNT	, E J	3.40	0.0000
BOSS	, W E	44.00	0.0000
BOWERS	, A H	21.92	0.0000
BOWERS	, A H	13.57	0.0000
BOYD	, D D D	27.81	0.0000
BOYD	, JACK P	21.69	0.0000
BRADSHAW	, HAZEL FAYE	57.68	0.0000
BRADSHAW	, T D	57.68	0.0000
BRAIG	, W A	13.57	0.0000
BRAZELL	, CLAUDE DENTON	22.90	0.0000
BRAZELL	, KYLE DAVID	22.90	0.0000
BREWER	, JOHN G	13.57	0.0000
BRIGHT	, M	16.29	0.0000
BRITTON	, XENIA CLARK MRS	7.80	0.0000
BROOKS	, S U	1.88	0.0000
BROUILLOT	, ELLEN	50.22	0.0000
BROWN	, H H	13.57	0.0000
BROWN	, O G	57.05	0.0000
BROWN	, WALTER W	13.57	0.0000
BROYLES	, CHARLES	26.86	0.0000
BROYLES	, MARK ALLEN	15.96	0.0000
BRUTON	, K E	13.57	0.0000
BUCKLEY	, CLARA	55.21	0.0000
BURFORD	, A W MRS	0.49	0.0000

1990-1991
 COUNTY DISTRICT
 Report 2020
 District Overview

Priority	Area	2019/20	2020/21
1	Area A	100	100
2	Area B	100	100
3	Area C	100	100
4	Area D	100	100
5	Area E	100	100
6	Area F	100	100
7	Area G	100	100
8	Area H	100	100
9	Area I	100	100
10	Area J	100	100
11	Area K	100	100
12	Area L	100	100
13	Area M	100	100
14	Area N	100	100
15	Area O	100	100
16	Area P	100	100
17	Area Q	100	100
18	Area R	100	100
19	Area S	100	100
20	Area T	100	100
21	Area U	100	100
22	Area V	100	100
23	Area W	100	100
24	Area X	100	100
25	Area Y	100	100
26	Area Z	100	100
27	Area AA	100	100
28	Area AB	100	100
29	Area AC	100	100
30	Area AD	100	100
31	Area AE	100	100
32	Area AF	100	100
33	Area AG	100	100
34	Area AH	100	100
35	Area AI	100	100
36	Area AJ	100	100
37	Area AK	100	100
38	Area AL	100	100
39	Area AM	100	100
40	Area AN	100	100
41	Area AO	100	100
42	Area AP	100	100
43	Area AQ	100	100
44	Area AR	100	100
45	Area AS	100	100
46	Area AT	100	100
47	Area AU	100	100
48	Area AV	100	100
49	Area AW	100	100
50	Area AX	100	100
51	Area AY	100	100
52	Area AZ	100	100
53	Area BA	100	100
54	Area BB	100	100
55	Area BC	100	100
56	Area BD	100	100
57	Area BE	100	100
58	Area BF	100	100
59	Area BG	100	100
60	Area BH	100	100
61	Area BI	100	100
62	Area BJ	100	100
63	Area BK	100	100
64	Area BL	100	100
65	Area BM	100	100
66	Area BN	100	100
67	Area BO	100	100
68	Area BP	100	100
69	Area BQ	100	100
70	Area BR	100	100
71	Area BS	100	100
72	Area BT	100	100
73	Area BU	100	100
74	Area BV	100	100
75	Area BW	100	100
76	Area BX	100	100
77	Area BY	100	100
78	Area BZ	100	100
79	Area CA	100	100
80	Area CB	100	100
81	Area CC	100	100
82	Area CD	100	100
83	Area CE	100	100
84	Area CF	100	100
85	Area CG	100	100
86	Area CH	100	100
87	Area CI	100	100
88	Area CJ	100	100
89	Area CK	100	100
90	Area CL	100	100
91	Area CM	100	100
92	Area CN	100	100
93	Area CO	100	100
94	Area CP	100	100
95	Area CQ	100	100
96	Area CR	100	100
97	Area CS	100	100
98	Area CT	100	100
99	Area CU	100	100
100	Area CV	100	100
101	Area CW	100	100
102	Area CX	100	100
103	Area CY	100	100
104	Area CZ	100	100
105	Area DA	100	100
106	Area DB	100	100
107	Area DC	100	100
108	Area DD	100	100
109	Area DE	100	100
110	Area DF	100	100
111	Area DG	100	100
112	Area DH	100	100
113	Area DI	100	100
114	Area DJ	100	100
115	Area DK	100	100
116	Area DL	100	100
117	Area DM	100	100
118	Area DN	100	100
119	Area DO	100	100
120	Area DP	100	100
121	Area DQ	100	100
122	Area DR	100	100
123	Area DS	100	100
124	Area DT	100	100
125	Area DU	100	100
126	Area DV	100	100
127	Area DW	100	100
128	Area DX	100	100
129	Area DY	100	100
130	Area DZ	100	100
131	Area EA	100	100
132	Area EB	100	100
133	Area EC	100	100
134	Area ED	100	100
135	Area EE	100	100
136	Area EF	100	100
137	Area EG	100	100
138	Area EH	100	100
139	Area EI	100	100
140	Area EJ	100	100
141	Area EK	100	100
142	Area EL	100	100
143	Area EM	100	100
144	Area EN	100	100
145	Area EO	100	100
146	Area EP	100	100
147	Area EQ	100	100
148	Area ER	100	100
149	Area ES	100	100
150	Area ET	100	100
151	Area EU	100	100
152	Area EV	100	100
153	Area EW	100	100
154	Area EX	100	100
155	Area EY	100	100
156	Area EZ	100	100
157	Area FA	100	100
158	Area FB	100	100
159	Area FC	100	100
160	Area FD	100	100
161	Area FE	100	100
162	Area FF	100	100
163	Area FG	100	100
164	Area FH	100	100
165	Area FI	100	100
166	Area FJ	100	100
167	Area FK	100	100
168	Area FL	100	100
169	Area FM	100	100
170	Area FN	100	100
171	Area FO	100	100
172	Area FP	100	100
173	Area FQ	100	100
174	Area FR	100	100
175	Area FS	100	100
176	Area FT	100	100
177	Area FU	100	100
178	Area FV	100	100
179	Area FW	100	100
180	Area FX	100	100
181	Area FY	100	100
182	Area FZ	100	100
183	Area GA	100	100
184	Area GB	100	100
185	Area GC	100	100
186	Area GD	100	100
187	Area GE	100	100
188	Area GF	100	100
189	Area GG	100	100
190	Area GH	100	100
191	Area GI	100	100
192	Area GJ	100	100
193	Area GK	100	100
194	Area GL	100	100
195	Area GM	100	100
196	Area GN	100	100
197	Area GO	100	100
198	Area GP	100	100
199	Area GQ	100	100
200	Area GR	100	100
201	Area GS	100	100
202	Area GT	100	100
203	Area GU	100	100
204	Area GV	100	100
205	Area GW	100	100
206	Area GX	100	100
207	Area GY	100	100
208	Area GZ	100	100
209	Area HA	100	100
210	Area HB	100	100
211	Area HC	100	100
212	Area HD	100	100
213	Area HE	100	100
214	Area HF	100	100
215	Area HG	100	100
216	Area HH	100	100
217	Area HI	100	100
218	Area HJ	100	100
219	Area HK	100	100
220	Area HL	100	100
221	Area HM	100	100
222	Area HN	100	100
223	Area HO	100	100
224	Area HP	100	100
225	Area HQ	100	100
226	Area HR	100	100
227	Area HS	100	100
228	Area HT	100	100
229	Area HU	100	100
230	Area HV	100	100
231	Area HW	100	100
232	Area HX	100	100
233	Area HY	100	100
234	Area HZ	100	100
235	Area IA	100	100
236	Area IB	100	100
237	Area IC	100	100
238	Area ID	100	100
239	Area IE	100	100
240	Area IF	100	100
241	Area IG	100	100
242	Area IH	100	100
243	Area II	100	100
244	Area IJ	100	100
245	Area IK	100	100
246	Area IL	100	100
247	Area IM	100	100
248	Area IN	100	100
249	Area IO	100	100
250	Area IP	100	100
251	Area IQ	100	100
252	Area IR	100	100
253	Area IS	100	100
254	Area IT	100	100
255	Area IU	100	100
256	Area IV	100	100
257	Area IW	100	100
258	Area IX	100	100
259	Area IY	100	100
260	Area IZ	100	100
261	Area JA	100	100
262	Area JB	100	100
263	Area JC	100	100
264	Area JD	100	100
265	Area JE	100	100
266	Area JF	100	100
267	Area JG	100	100
268	Area JH	100	100
269	Area JI	100	100
270	Area JJ	100	100
271	Area JK	100	100
272	Area JL	100	100
273	Area JM	100	100
274	Area JN	100	100
275	Area JO	100	100
276	Area JP	100	100
277	Area JQ	100	100
278	Area JR	100	100
279	Area JS	100	100
280	Area JT	100	100
281	Area JU	100	100
282	Area JV	100	100
283	Area JW	100	100
284	Area JX	100	100
285	Area JY	100	100
286	Area JZ	100	100
287	Area KA	100	100
288	Area KB	100	100
289	Area KC	100	100
290	Area KD	100	100
291	Area KE	100	100
292	Area KF	100	100
293	Area KG	100	100
294	Area KH	100	100
295	Area KI	100	100
296	Area KJ	100	100
297	Area KK	100	100
298	Area KL	100	100
299	Area KM	100	100
300	Area KN	100	100
301	Area KO	100	100
302	Area KP	100	100
303	Area KQ	100	100
304	Area KR	100	100
305	Area KS	100	100
306	Area KT	100	100
307	Area KU	100	100
308	Area KV	100	100
309	Area KW	100	100
310	Area KX	100	100
311	Area KY	100	100
312	Area KZ	100	100
313	Area LA	100	100
314	Area LB	100	100
315	Area LC	100	100
316	Area LD	100	100
317	Area LE	100	100
318	Area LF	100	100
319	Area LG	100	100
320	Area LH	100	100
321	Area LI	100	100
322	Area LJ	100	100
323	Area LK	100	100
324	Area LL	100	100
325	Area LM	100	100
326	Area LN	100	100
327	Area LO	100	100
328	Area LP	100	100
329	Area LQ	100	100
330	Area LR	100	100
331	Area LS	100	100
332	Area LT	100	100
333	Area LU	100	100
334	Area LV	100	100
335	Area LW	100	100
336	Area LX	100	100
337	Area LY	100	100
338	Area LZ	100	100
339	Area MA	100	100
340	Area MB	100	100
341	Area MC	100	100
342			

Texas Unclaimed Property Reporting System
STEPHENS COUNTY DISTRICT CLERK
Report 2022- 02
Alphabetic Owner Listing

Property Owner	Additional Owners	Remitted Amount	Remitted Shares
BURNS	, WALTER	27.20	0.0000
BURRUS OIL & DEVELOPMENT CO		13.56	0.0000
CHAMBERLAIN	, GLORIA	36.15	0.0000
CHIVERS	, E E	36.82	0.0000
CHIVERS	, E F	13.57	0.0000
CHOAT	, R A	13.57	0.0000
CHRISTOPHER	, E CAROLINE	25.22	0.0000
CHRISTOPHER	, E CAROLINE	23.97	0.0000
CLIFT	, JAMES W	28.18	0.0000
CLINE	, ROBERT	10.96	0.0000
CLOGIN	, S E	13.57	0.0000
COCKRELL	, J E	13.57	0.0000
COHEN	, LOUIS	13.56	0.0000
COLE	, W E	13.56	0.0000
COLEMAN	, GENELLE	0.03	0.0000
COLEMAN	, R J	13.57	0.0000
COLMERY	, F W	14.82	0.0000
CONSOLIDATED ROYALTY OIL	, UNKNOWN STOCKHOLDE	18.52	0.0000
COOK	, H C	13.56	0.0000
COOK	, LOIS E	83.45	0.0000
COVEY	, O E	13.57	0.0000
COVINGTON	, C W	44.71	0.0000
COWART	, W J	1.46	0.0000
COX	, MARVIN	35.92	0.0000
CRAIG	, W A	13.57	0.0000
CRAIGHILL	, LLOYD L	18.48	0.0000
CRAIGHILL	, LLOYD L	11.46	0.0000
CRAIGHILL	, ROBERT M	18.48	0.0000
CRESWELL	, CHARLES F	13.57	0.0000
CRIDER	, W H	1.46	0.0000
CROUCH	, ROGER F	4.23	0.0000
CROWDER	, PENNY L	1.57	0.0000
CRUTCHFIELD	, MARY RUTH	2.73	0.0000
CULLEN	, GEORGE W	13.56	0.0000
DAHL	, HENDRIX C	7.32	0.0000
DAUGHERTY	, CHARLES B	13.56	0.0000

Texas Property Appraisal System
 STEUBENS COUNTY JUSTICE CLERK
 January 2015 - 02
 Additional Owners Listed

Tract #	Acres	Additional Owners	Proprietor Owner
1000	1.00	WALTER	WALTER
1001	1.12		THE STATE OF TEXAS
1002	1.00		STATE OF TEXAS
1003	1.00		STATE OF TEXAS
1004	1.00		STATE OF TEXAS
1005	1.00		STATE OF TEXAS
1006	1.00		STATE OF TEXAS
1007	1.00		STATE OF TEXAS
1008	1.00		STATE OF TEXAS
1009	1.00		STATE OF TEXAS
1010	1.00		STATE OF TEXAS
1011	1.00		STATE OF TEXAS
1012	1.00		STATE OF TEXAS
1013	1.00		STATE OF TEXAS
1014	1.00		STATE OF TEXAS
1015	1.00		STATE OF TEXAS
1016	1.00		STATE OF TEXAS
1017	1.00		STATE OF TEXAS
1018	1.00		STATE OF TEXAS
1019	1.00		STATE OF TEXAS
1020	1.00		STATE OF TEXAS
1021	1.00		STATE OF TEXAS
1022	1.00		STATE OF TEXAS
1023	1.00		STATE OF TEXAS
1024	1.00		STATE OF TEXAS
1025	1.00		STATE OF TEXAS
1026	1.00		STATE OF TEXAS
1027	1.00		STATE OF TEXAS
1028	1.00		STATE OF TEXAS
1029	1.00		STATE OF TEXAS
1030	1.00		STATE OF TEXAS
1031	1.00		STATE OF TEXAS
1032	1.00		STATE OF TEXAS
1033	1.00		STATE OF TEXAS
1034	1.00		STATE OF TEXAS
1035	1.00		STATE OF TEXAS
1036	1.00		STATE OF TEXAS
1037	1.00		STATE OF TEXAS
1038	1.00		STATE OF TEXAS
1039	1.00		STATE OF TEXAS
1040	1.00		STATE OF TEXAS
1041	1.00		STATE OF TEXAS
1042	1.00		STATE OF TEXAS
1043	1.00		STATE OF TEXAS
1044	1.00		STATE OF TEXAS
1045	1.00		STATE OF TEXAS
1046	1.00		STATE OF TEXAS
1047	1.00		STATE OF TEXAS
1048	1.00		STATE OF TEXAS
1049	1.00		STATE OF TEXAS
1050	1.00		STATE OF TEXAS
1051	1.00		STATE OF TEXAS
1052	1.00		STATE OF TEXAS
1053	1.00		STATE OF TEXAS
1054	1.00		STATE OF TEXAS
1055	1.00		STATE OF TEXAS
1056	1.00		STATE OF TEXAS
1057	1.00		STATE OF TEXAS
1058	1.00		STATE OF TEXAS
1059	1.00		STATE OF TEXAS
1060	1.00		STATE OF TEXAS
1061	1.00		STATE OF TEXAS
1062	1.00		STATE OF TEXAS
1063	1.00		STATE OF TEXAS
1064	1.00		STATE OF TEXAS
1065	1.00		STATE OF TEXAS
1066	1.00		STATE OF TEXAS
1067	1.00		STATE OF TEXAS
1068	1.00		STATE OF TEXAS
1069	1.00		STATE OF TEXAS
1070	1.00		STATE OF TEXAS
1071	1.00		STATE OF TEXAS
1072	1.00		STATE OF TEXAS
1073	1.00		STATE OF TEXAS
1074	1.00		STATE OF TEXAS
1075	1.00		STATE OF TEXAS
1076	1.00		STATE OF TEXAS
1077	1.00		STATE OF TEXAS
1078	1.00		STATE OF TEXAS
1079	1.00		STATE OF TEXAS
1080	1.00		STATE OF TEXAS
1081	1.00		STATE OF TEXAS
1082	1.00		STATE OF TEXAS
1083	1.00		STATE OF TEXAS
1084	1.00		STATE OF TEXAS
1085	1.00		STATE OF TEXAS
1086	1.00		STATE OF TEXAS
1087	1.00		STATE OF TEXAS
1088	1.00		STATE OF TEXAS
1089	1.00		STATE OF TEXAS
1090	1.00		STATE OF TEXAS
1091	1.00		STATE OF TEXAS
1092	1.00		STATE OF TEXAS
1093	1.00		STATE OF TEXAS
1094	1.00		STATE OF TEXAS
1095	1.00		STATE OF TEXAS
1096	1.00		STATE OF TEXAS
1097	1.00		STATE OF TEXAS
1098	1.00		STATE OF TEXAS
1099	1.00		STATE OF TEXAS
1100	1.00		STATE OF TEXAS

Texas Unclaimed Property Reporting System
STEPHENS COUNTY DISTRICT CLERK
Report 2022-02
Alphabetic Owner Listing

Property Owner	Additional Owners	Remitted Amount	Remitted Shares
DAVENPORT	, A	13.57	0.0000
DAVIS JR	, JAMES H	59.01	0.0000
DAVIS JR	, JAMES J	16.54	0.0000
DAVIS	, NAOMI ELAINE	34.53	0.0000
DAVIS	, WYATT	16.54	0.0000
DAY	, SHARON	72.56	0.0000
DEBOIN	, W A	0.49	0.0000
DELTEX PRODUCTION		41.21	0.0000
DIETZ	, JOHN G	13.57	0.0000
DONNELLY	, FRANCIS E	21.68	0.0000
DOUGLAS	, F A	68.33	0.0000
DREW	, BYRON	13.57	0.0000
DREW ROYALTY CO		13.56	0.0000
DRUSE	, E F	13.57	0.0000
DUFFER	, C A	13.57	0.0000
DYER	, KIRK	13.57	0.0000
EASTER	, ESTER	50.22	0.0000
ECOMOMY REFINING CO		13.56	0.0000
EDWARDS	, FANNY ADA	69.01	0.0000
EDWARDS	, LEILA HILDA	50.79	0.0000
EGGER	, ESTELLE	13.57	0.0000
EGGER	, LOUISE	13.57	0.0000
ELLETT	, F C	68.33	0.0000
ELLIOTT	, C W	13.57	0.0000
ELSTON	, J P	2.91	0.0000
ENDRE	, KATHERINE HYNES	54.23	0.0000
ERATH	, A A	26.42	0.0000
FERRELL	, NEAL L	13.57	0.0000
FERRELL	, S S	13.57	0.0000
FERRELL	, W N	13.57	0.0000
FERRELL	, W N MRS	13.57	0.0000
FIDELITY TRUST CO OF TARRANT C		13.56	0.0000
FISHER	, GUY G	6.24	0.0000
FITZGERALD	, TAVA SMITH	34.53	0.0000
FLETCHER	, BILLIE JEANNE	1.82	0.0000
FLETCHER	, EDITH	1.82	0.0000

Texas Unclaimed Property Reporting System
STEPHENS COUNTY DISTRICT CLERK
Report 2022-02
Alphabetic Owner Listing

Property Owner	Additional Owners	Remitted Amount	Remitted Shares
FLETCHER	, O L	2.60	0.0000
FOREMAN	, GEROGE S	13.57	0.0000
FOSTER	, FRED B	14.82	0.0000
FOSTER	, W S MRS	2.92	0.0000
FRED	, L	13.57	0.0000
FRED	, M A	13.57	0.0000
FREDERICK	, IRA W	27.81	0.0000
FREEMAN	, ELIZABETH LAURA	27.60	0.0000
FRENCH	, ELIZABETH WELLS	10.27	0.0000
FRITTS	, FAYE	9.39	0.0000
FRY	, R D	13.57	0.0000
FULTON	, R H	13.56	0.0000
GALLAWAY	, ANNA G	10.12	0.0000
GALLAWAY	, BAN A	15.43	0.0000
GALLAWAY	, CORDIE L	36.48	0.0000
GALLAWAY	, ELIZABETH H	15.43	0.0000
GALLAWAY	, GARLAND B	36.48	0.0000
GALLAWAY	, MARTIN LUTHER	10.12	0.0000
GALLAWAY	, REX F	10.12	0.0000
GALLAWAY	, ROBERT L	10.12	0.0000
GALLAWAY	, TROY NEIL	10.12	0.0000
GAY	, W R	13.56	0.0000
GEE	, RAYMOND C	13.56	0.0000
GIBONS	, ROBIN A BRUCE	27.60	0.0000
GILBERT	, EARL	86.33	0.0000
GILBERT	, WILSON	86.33	0.0000
GOOD	, MABEL GRACE	69.01	0.0000
GOODWIN	, DELORA FAYE	19.00	0.0000
GRANBERT	, H O	33.76	0.0000
GRAY	, DOROTHY	44.92	0.0000
GRAY	, DOROTHY VELMA	50.33	0.0000
GRAY	, JACK	50.33	0.0000
GRAY JR	, JACK	44.92	0.0000
GREGORY	, RAHCEL	72.52	0.0000
GRIEP JR	, ALLEN L	10.96	0.0000
GUARANTY OIL COMPANY		13.56	0.0000

Texas Unclaimed Property Reporting System
STEPHENS COUNTY DISTRICT CLERK
Report 2022- 02
Alphabetic Owner Listing

Property Owner	Additional Owners	Remitted Amount	Remitted Shares
GUILES	, J E	14.82	0.0000
HABERER	, EMIL	13.57	0.0000
HAGER	, LAWRENCE E	36.15	0.0000
HAGEUER	, THERESA	0.49	0.0000
HALIBURTON	, RICHARD	10.39	0.0000
HALLOWELL	, MARION H	33.37	0.0000
HAMILTON	, C G	4.37	0.0000
HANKINS	, J L	13.57	0.0000
HARBIN	, T H	13.57	0.0000
HARKRADER	, VAN GORDON	33.37	0.0000
HARKRADER	, VAN GORDON	42.12	0.0000
HARRIS	, MALINDA	11.31	0.0000
HARRIS	, W T MRS	16.30	0.0000
HARTWELL	, FRED W	0.97	0.0000
HARVER	, E P	13.56	0.0000
HAY	, M L	17.27	0.0000
HEFNER	, R A	13.57	0.0000
HENDERSON	, W W	1.80	0.0000
HENRY	, LEE S	13.56	0.0000
HERNANDEZ	, JESUS	0.49	0.0000
HERNDON	, O K	13.57	0.0000
HESTERLY	, MARY M	37.88	0.0000
HIGGINSON	, LOUISE	27.60	0.0000
HILKER	, MARION M	42.12	0.0000
HOOD	, WILLIAM DONOVAN	14.43	0.0000
HOUGH	, WILLIAM I	13.57	0.0000
HOWARD	, MARY HAYNES	54.23	0.0000
HUCKENS	, L	13.57	0.0000
HUCKENS	, L W	13.56	0.0000
HUDGINS	, C B	7.53	0.0000
HUDSON	, BLANCHE	24.31	0.0000
HUETIS	, G L	29.36	0.0000
HUGHES	, J W	87.80	0.0000
HUMPREYS	, ANNA	13.57	0.0000
ILES	, MATTIE LATIMER	2.73	0.0000
IMPERAIL OIL COMPANY OF CALIFORNI		1.96	0.0000

1st District Property Tax Roll
 2015-16
 1st District Property Tax Roll
 2015-16
 1st District Property Tax Roll
 2015-16

Parcel ID	Assessed Amount	Assessor's Name	Property Owner
100-100-100-100	100.00	John Doe	John Doe
100-100-100-101	100.00	John Doe	John Doe
100-100-100-102	100.00	John Doe	John Doe
100-100-100-103	100.00	John Doe	John Doe
100-100-100-104	100.00	John Doe	John Doe
100-100-100-105	100.00	John Doe	John Doe
100-100-100-106	100.00	John Doe	John Doe
100-100-100-107	100.00	John Doe	John Doe
100-100-100-108	100.00	John Doe	John Doe
100-100-100-109	100.00	John Doe	John Doe
100-100-100-110	100.00	John Doe	John Doe
100-100-100-111	100.00	John Doe	John Doe
100-100-100-112	100.00	John Doe	John Doe
100-100-100-113	100.00	John Doe	John Doe
100-100-100-114	100.00	John Doe	John Doe
100-100-100-115	100.00	John Doe	John Doe
100-100-100-116	100.00	John Doe	John Doe
100-100-100-117	100.00	John Doe	John Doe
100-100-100-118	100.00	John Doe	John Doe
100-100-100-119	100.00	John Doe	John Doe
100-100-100-120	100.00	John Doe	John Doe
100-100-100-121	100.00	John Doe	John Doe
100-100-100-122	100.00	John Doe	John Doe
100-100-100-123	100.00	John Doe	John Doe
100-100-100-124	100.00	John Doe	John Doe
100-100-100-125	100.00	John Doe	John Doe
100-100-100-126	100.00	John Doe	John Doe
100-100-100-127	100.00	John Doe	John Doe
100-100-100-128	100.00	John Doe	John Doe
100-100-100-129	100.00	John Doe	John Doe
100-100-100-130	100.00	John Doe	John Doe
100-100-100-131	100.00	John Doe	John Doe
100-100-100-132	100.00	John Doe	John Doe
100-100-100-133	100.00	John Doe	John Doe
100-100-100-134	100.00	John Doe	John Doe
100-100-100-135	100.00	John Doe	John Doe
100-100-100-136	100.00	John Doe	John Doe
100-100-100-137	100.00	John Doe	John Doe
100-100-100-138	100.00	John Doe	John Doe
100-100-100-139	100.00	John Doe	John Doe
100-100-100-140	100.00	John Doe	John Doe
100-100-100-141	100.00	John Doe	John Doe
100-100-100-142	100.00	John Doe	John Doe
100-100-100-143	100.00	John Doe	John Doe
100-100-100-144	100.00	John Doe	John Doe
100-100-100-145	100.00	John Doe	John Doe
100-100-100-146	100.00	John Doe	John Doe
100-100-100-147	100.00	John Doe	John Doe
100-100-100-148	100.00	John Doe	John Doe
100-100-100-149	100.00	John Doe	John Doe
100-100-100-150	100.00	John Doe	John Doe

Texas Unclaimed Property Reporting System
STEPHENS COUNTY DISTRICT CLERK
Report 2022-02
Alphabetic Owner Listing

Property Owner	Additional Owners	Remitted Amount	Remitted Shares
IVY	, A A	29.16	0.0000
IVY	, C H	29.16	0.0000
IVY	, W H	29.16	0.0000
J & M RESOURCES		27.09	0.0000
J COLLETT & SONS		33.70	0.0000
J D PROCTOR OIL CO		13.56	0.0000
JACKSON	, F B	84.25	0.0000
JAMES	, A D	4.37	0.0000
JAYCOX	, L E	13.57	0.0000
JEFFERIES	, JOHN J	33.37	0.0000
JEFFERIES	, JOHN J	67.40	0.0000
JENKENS	, ADRIAN	72.49	0.0000
JETER	, R H	13.57	0.0000
JONES	, C J	13.56	0.0000
JONES	, L HOLLIS	92.06	0.0000
JUNGER	, ARNOLD	14.82	0.0000
KADING	, ALICE VERMELL	16.16	0.0000
KELLY	, ANNA LAURA	11.80	0.0000
KERR	, JAMES	13.57	0.0000
KINCHEN	, D D	0.48	0.0000
KING	, J F	10.85	0.0000
KIRBY	, H H	13.57	0.0000
KLOTZ	, MARY T	23.40	0.0000
KRUSE	, E F	13.57	0.0000
KUYKENDALL	, E S	43.84	0.0000
LANHAM	, SAMUEL MARTIN STEPHENS	37.91	0.0000
LAUBERT	, WILLIAM	2.92	0.0000
LAWSON	, BEVERLY A	10.07	0.0000
LEA	, JAMES L	13.56	0.0000
LEDBETTER	, BETTY	48.93	0.0000
LEDBETTER	, D L	14.82	0.0000
LEDBETTER	, SAMMY K	48.92	0.0000
LEDBETTER	, TOMMY	48.93	0.0000
LEE	, MICHAEL G	80.22	0.0000
LEE	, W C	31.96	0.0000
LEONRIVER ROYALTY CO		13.56	0.0000

Texas Unclaimed Property Reporting System
STEPHENS COUNTY DISTRICT CLERK
Report 2022-02
Alphabetic Owner Listing

Property Owner	Additional Owners	Remitted Amount	Remitted Shares
LEWIS	, L H	13.57	0.0000
LIBERTY INVESTMENT COMPANY		13.56	0.0000
LITTLE	, C J	13.56	0.0000
LOVE	, THOMAS B	13.56	0.0000
LUTZ	, VIRGINIA	15.37	0.0000
MACDONALD	, ALASTAIR S	36.91	0.0000
MACDONALD	, ALASTAIR S	33.66	0.0000
MACDONALD	, ANNA L	65.07	0.0000
MACDONALD	, DONALD G	36.91	0.0000
MACDONALD	, DONALD G	33.66	0.0000
MACDONALD	, LEA	33.66	0.0000
MACDONALD	, LEA	36.91	0.0000
MACDONALD	, ROBERT	36.91	0.0000
MACDONALD	, ROBERT	35.49	0.0000
MACDONALD	, WILLIAM G C	36.91	0.0000
MACDONALD	, WILLIAM G C	33.66	0.0000
MAGGARD	, O S	33.06	0.0000
MANSELL	, STEVEN	56.66	0.0000
MARCH	, JOHN A	13.56	0.0000
MARCY	, ANNIE D	7.53	0.0000
MARTIN	, CLAUDE ROBERT	17.99	0.0000
MARTIN	, GEORGE H	9.72	0.0000
MATHIEWS	, VERDA DAVIS	16.54	0.0000
MATISHER	, CHARLES S	13.57	0.0000
MATTHEWS	, ETHEL	17.29	0.0000
MAURY TULLER SYNDICATE		13.56	0.0000
MCAVENIA	, ADALINE	21.14	0.0000
MCCALL	, CHARLES	2.94	0.0000
MCCALL	, GEORGE A	33.67	0.0000
MCCALL	, RAY	2.94	0.0000
MCCALL	, RICHARD	2.94	0.0000
MCCARN	, J C	13.57	0.0000
MCCARTY	, DAN J	36.26	0.0000
MCCARTY	, KEVIN	36.23	0.0000
MCCOLLUM	, I N	33.06	0.0000
MCENTIRE	, MAUDE S	13.57	0.0000

THE JUDICIAL BRANCH
 STEPHEN COUNTY DISTRICT OF THE
 SUPREME COURT OF THE STATE OF ALABAMA
 REPORT 2011-12

Case No.	Case Name	Amount	Case No.	Case Name	Amount
1	1
2	2
3	3
4	4
5	5
6	6
7	7
8	8
9	9
10	10
11	11
12	12
13	13
14	14
15	15
16	16
17	17
18	18
19	19
20	20
21	21
22	22
23	23
24	24
25	25
26	26
27	27
28	28
29	29
30	30
31	31
32	32
33	33
34	34
35	35
36	36
37	37
38	38
39	39
40	40
41	41
42	42
43	43
44	44
45	45
46	46
47	47
48	48
49	49
50	50
51	51
52	52
53	53
54	54
55	55
56	56
57	57
58	58
59	59
60	60
61	61
62	62
63	63
64	64
65	65
66	66
67	67
68	68
69	69
70	70
71	71
72	72
73	73
74	74
75	75
76	76
77	77
78	78
79	79
80	80
81	81
82	82
83	83
84	84
85	85
86	86
87	87
88	88
89	89
90	90
91	91
92	92
93	93
94	94
95	95
96	96
97	97
98	98
99	99
100	100

Texas Unclaimed Property Reporting System
STEPHENS COUNTY DISTRICT CLERK
Report 2022-02
Alphabetic Owner Listing

Property Owner	Additional Owners	Remitted Amount	Remitted Shares
MCFARLAND	, S J	13.57	0.0000
MCGHANAHAN	, E S	33.06	0.0000
MCINTOSH	, G D	0.97	0.0000
MCKENZIE	, H A	14.82	0.0000
MCKINNIS	, CHARLES	13.57	0.0000
MCPMAHON	, JOHNNIE	33.66	0.0000
MCPMAHON	, JOHNNIE	31.42	0.0000
MCPMANIS	, J C	16.30	0.0000
MCPMANUS	, GEORGE J	13.56	0.0000
MCTIER	, MAURINE GALLAWAY	18.24	0.0000
MEEK	, A E	68.33	0.0000
MELTON	, HAZEL TODD	30.87	0.0000
MERCHANT	, WALLACE	13.57	0.0000
MEYER	, J W	33.37	0.0000
MID-AMERICAN OIL & REFINING COI		13.56	0.0000
MILBRAT	, HERBERT WILLIAM	33.66	0.0000
MILBRAT	, HERBERT WILLIAM	31.42	0.0000
MILLER	, GERALDINE	72.47	0.0000
MILLER	, J W	2.43	0.0000
MILLS	, C A	13.57	0.0000
MILLS	, S A	13.57	0.0000
MILLS	, S A	36.82	0.0000
MOORE	, MARGERY C	33.37	0.0000
MOORMAN	, CULL C	13.57	0.0000
MORDOFF	, ROSE E	0.49	0.0000
MORRIS	, GEORGE M	11.80	0.0000
MORRIS	, JUNE	8.15	0.0000
MORRIS	, LISA LYNN	16.16	0.0000
MORROW	, LUCY BEALL SMITH	56.84	0.0000
MORTON	, HERMAN	90.71	0.0000
MORTON	, J M	90.64	0.0000
MURRAY	, ANITA	43.76	0.0000
MURRAY	, ROBERT A	43.76	0.0000
MYER	, J E	42.13	0.0000
NANCE	, W F	13.57	0.0000
NAVARRETT	, DONNA	10.96	0.0000

Texas Unclaimed Property Reporting System
STEPHENS COUNTY DISTRICT CLERK
Report 2022-02
Alphabetic Owner Listing

Property Owner	Additional Owners	Remitted Amount	Remitted Shares
NEAS	, GEORGE R	47.40	0.0000
NEFF	, CHARLES	33.36	0.0000
NEFF	, CHARLES	84.25	0.0000
NELSON	, J A	60.96	0.0000
NEWMAN	, JOHN R	13.56	0.0000
NEWMAN	, JOHN R MRS	13.56	0.0000
NEWTON	, H E	27.81	0.0000
NOLAN	, R S	26.42	0.0000
NORTON	, NAOMIE ELAINE DAVIS	16.54	0.0000
ONEIL	, MERRIT W	13.57	0.0000
OVERTON	, W W	13.57	0.0000
OWENS	, C A	2.43	0.0000
OWENS	, KENNETH D	17.41	0.0000
OWENS	, LEE T	17.41	0.0000
PAINTER	, ANNA L	72.43	0.0000
PAINTER	, EMMA H	72.43	0.0000
PARKER	, PHYLLIS ANN RICHARDS	22.04	0.0000
PARKS	, J J	4.43	0.0000
PEARCE	, MARY E	13.57	0.0000
PERRY	, JIM	72.54	0.0000
PERRY	, JOHN H	72.53	0.0000
PERSHING	, S M	13.56	0.0000
PETROLEUM PRODUCERS ASSOC		13.56	0.0000
PHELPS	, JAMES B	33.06	0.0000
PICKARD JR	, C L	35.89	0.0000
PINKERTON	, H L	13.57	0.0000
PLUMMER	, CARL L	42.13	0.0000
PLUMMER	, GEOGRENA H	33.36	0.0000
PORTERFIELD	, F A	43.84	0.0000
PRICE	, PATRICK	1.57	0.0000
PRICE	, PAUL D	1.57	0.0000
PRICE	, PAUL DEAN	9.39	0.0000
PRICE	, PHILLIP	1.57	0.0000
PRICE	, PHILLIP G	3.13	0.0000
PRICE	, WILLIAM	1.57	0.0000
PROCTOR	, J D	13.57	0.0000

The Attached Property Report Form
 STEPHEN COUNTY DISTRICT CLERK
 Report 2012-13
 Attached to Court Order

Parcel Number	Parcel Name	Parcel Owner	Parcel Area (Acres)
100-000-0000
100-000-0001
100-000-0002
100-000-0003
100-000-0004
100-000-0005
100-000-0006
100-000-0007
100-000-0008
100-000-0009
100-000-0010
100-000-0011
100-000-0012
100-000-0013
100-000-0014
100-000-0015
100-000-0016
100-000-0017
100-000-0018
100-000-0019
100-000-0020
100-000-0021
100-000-0022
100-000-0023
100-000-0024
100-000-0025
100-000-0026
100-000-0027
100-000-0028
100-000-0029
100-000-0030
100-000-0031
100-000-0032
100-000-0033
100-000-0034
100-000-0035
100-000-0036
100-000-0037
100-000-0038
100-000-0039
100-000-0040
100-000-0041
100-000-0042
100-000-0043
100-000-0044
100-000-0045
100-000-0046
100-000-0047
100-000-0048
100-000-0049
100-000-0050

Texas Unclaimed Property Reporting System
STEPHENS COUNTY DISTRICT CLERK
Report 2022-02
Alphabetic Owner Listing

Property Owner	Additional Owners	Remitted Amount	Remitted Shares
PRUDHOMME	, B H	7.53	0.0000
PUTMAN	, J B	34.53	0.0000
QUINN	, ANNA M	55.63	0.0000
R A HAMMETT CONSOLIDATED ROY.		13.56	0.0000
RANDALL	, C B	1.46	0.0000
RANGER OIL CO		13.56	0.0000
RANKIN	, W H	92.85	0.0000
RAY	, J W	13.56	0.0000
REYNOLDS	, LOY	9.67	0.0000
REYNOLDS	, T K	51.88	0.0000
RICE	, A F	13.57	0.0000
RICHARDS	, MARY JANE STALLWORTH	11.02	0.0000
RICHARDS	, ROSALIE NEAL	11.02	0.0000
RITCHIE	, ANN MURRY	55.21	0.0000
ROBERTS	, E M	9.72	0.0000
ROBERTS	, JOE DAN	4.41	0.0000
ROBERTS	, PHYLLIS	8.78	0.0000
ROBINSON	, GEORGE S MRS	2.92	0.0000
ROBINSON	, JAMES R	61.64	0.0000
ROBINSON	, M E	13.57	0.0000
ROCHMILL	, HENRY	5.83	0.0000
ROCKMILL	, HENRY	13.56	0.0000
ROCKWELL	, SARAH J	12.02	0.0000
ROLAND	, THOMAS E	13.57	0.0000
ROWE	, FRED C	7.53	0.0000
ROWE	, G J	14.82	0.0000
ROWLEY	, ROBERT L	0.97	0.0000
ROYAL	, ERMA	9.18	0.0000
ROYAL	, MAURINE MANCELL	9.18	0.0000
RUDER	, LOUISE M	42.13	0.0000
RUTHIN	, MARTIN	13.57	0.0000
SABIN	, THOMAS G	0.39	0.0000
SAMPLES	, ROSCOE	4.50	0.0000
SANDS	, B C	29.64	0.0000
SANDS	, N H	29.64	0.0000
SCHEIN	, J E	8.44	0.0000

Texas Unclaimed Property Reporting System
STEPHENS COUNTY DISTRICT CLERK
Report 2022-02
Alphabetic Owner Listing

Property Owner	Additional Owners	Remitted Amount	Remitted Shares
SCOTT	, CHARLES H	33.36	0.0000
SCOTT	, CHARLES H	33.70	0.0000
SETTLE	, BILL	2.73	0.0000
SEVERENS	, W J	13.57	0.0000
SHAW	, CLARENCE	79.40	0.0000
SHAW	, CLARENCE L	33.37	0.0000
SHIPLEY	, E L	13.57	0.0000
SHOTTS	, WILLIKIN	33.36	0.0000
SHOTTS	, WILLIKIN	67.40	0.0000
SHRADER	, V O	7.53	0.0000
SILL	, CARLYLE	33.37	0.0000
SIMMS	, BOBBIE G MORRIS	55.89	0.0000
SIVALS	, J T	13.57	0.0000
SMITH	, CLIFFORD H	59.01	0.0000
SMITH	, J A	13.56	0.0000
SMITH	, KYAN H	34.53	0.0000
SMITH	, LESTER S	2.25	0.0000
SMITH	, O	5.86	0.0000
SMITH	, WADE W	34.53	0.0000
SMITH	, WILLIAM STEPHENS	56.87	0.0000
SMOTHERMAN	, F	7.53	0.0000
SOTO	, LAVONA	14.09	0.0000
SPEAR	, J A	13.57	0.0000
SPEEGLE	, W S	13.57	0.0000
SPENCER	, C A	13.56	0.0000
SPENCER	, V E	13.57	0.0000
SPENCER	, W E	13.56	0.0000
STEELE	, M	13.57	0.0000
STEPHENSON	, AMY	1.06	0.0000
STEWART	, S J	13.56	0.0000
STIDHAM	, B L	13.57	0.0000
STINSON	, D M	33.37	0.0000
SULLIVAN	, GEORGE EUGENE	14.82	0.0000
SUNGERG	, ALBERT E	27.81	0.0000
SUTTER	, FRED	33.37	0.0000
SUTTON	, PAT	4.41	0.0000

Texas Unclaimed Property Reporting System
STEPHENS COUNTY DISTRICT CLERK
Report 2022-02
Alphabetic Owner Listing

Property Owner	Additional Owners	Remitted Amount	Remitted Shares
SWIFT	, G F	1.46	0.0000
SWINEHART	, ARLINE	33.36	0.0000
SYFER	, E F	13.57	0.0000
SYFER	, F F	13.57	0.0000
SYKES	, C E	13.57	0.0000
TAAC	, C J	13.56	0.0000
TATE	, A A	7.00	0.0000
TAYLOR	, CLINT L	17.41	0.0000
TAYLOR	, ROSA	13.57	0.0000
TAYLOR	, WILLIAM F	13.57	0.0000
TERRELL	, G A	0.04	0.0000
TERRELL	, NANNIE	13.57	0.0000
TEX KAN OIL CORPORATION	, UNKNOWN STOCKHOLDE	73.31	0.0000
TEXAS STAR ROYALTY SYNDICATE		13.56	0.0000
THOMAS	, BONNIE BROYLES	34.59	0.0000
THOMPSON	, ALEXANDER T	55.21	0.0000
THOMPSON	, J L	13.57	0.0000
THOMPSON	, RUTH MILLER	9.36	0.0000
THOMSPSON	, ALEXANDER THOMAS	27.60	0.0000
TILLERY	, B R	1.46	0.0000
TILLERY	, RUBY	18.24	0.0000
TINDALL	, J R	13.57	0.0000
TODD	, J E	13.57	0.0000
TODD	, MIKE	30.87	0.0000
TOLAND	, STEVE	14.09	0.0000
TOLBERT	, BENJAMIN	10.99	0.0000
TOWNSEND	, W H	13.57	0.0000
TRENT	, J L	46.54	0.0000
TRIBBLE	, SMITH MRS	43.76	0.0000
TURNER	, GEORGIA HALIBURTON	10.32	0.0000
UNITED ROYALTY CORP		13.56	0.0000
VAN WINKLE	, MARGARET	1.82	0.0000
VAN WINKLE	, MARY	1.82	0.0000
VAN WINKLE	, MARY	1.08	0.0000
VANDERVORT	, L A	13.57	0.0000
VANNAMAN	, GEO	21.69	0.0000

Texas Unclaimed Property Reporting System
STEPHENS COUNTY DISTRICT CLERK
Report 2022-02
Alphabetic Owner Listing

Property Owner	Additional Owners	Remitted Amount	Remitted Shares
VICKERS	, FLORENCE	18.24	0.0000
WAGGONER	, D E	13.56	0.0000
WAGGONER	, LESLIE	13.57	0.0000
WAGNER	, G C	13.57	0.0000
WALLACE	, HAROLD	73.65	0.0000
WALTERS	, JOHN	13.57	0.0000
WARD JR	, B B	0.04	0.0000
WARD	, W K	13.57	0.0000
WATSON	, DRAKE	11.02	0.0000
WATSON	, EILEEN	50.22	0.0000
WEBB	, HELEN NANCE	6.23	0.0000
WEBB	, MARTHA	18.69	0.0000
WELLS	, ERNIE	10.01	0.0000
WEST	, GERTRUDE LATIME	2.73	0.0000
WHITLOW	, ROY D	0.49	0.0000
WHITNEY	, C P	21.40	0.0000
WHITTEMORE	, C A	27.81	0.0000
WICKENS	, MARY LOUISE	5.20	0.0000
WILIE	, CHARLES ALBERT	0.03	0.0000
WILIE	, NORMAN	0.03	0.0000
WILLAIMS	, SUSAN	0.15	0.0000
WILLIAMS	, A T MRS	0.49	0.0000
WILLIAMS	, GLEE	0.15	0.0000
WILLIAMS	, H C	13.57	0.0000
WILLIAMS	, JERRY	0.15	0.0000
WILLIAMS	, R A	1.46	0.0000
WILSON	, F S	53.19	0.0000
WILSON	, NEIL	18.24	0.0000
WINKLER	, MORRIS B	10.85	0.0000
WINKLER	, PAUL M	10.85	0.0000
WISDOM	, HELMA KATHLEEN	17.96	0.0000
WONG	, SANDRA	10.96	0.0000
WRIGHT	, KELLIS	33.66	0.0000
WRIGHT	, KELLIS	31.42	0.0000
WRIGHT	, MARK W	44.88	0.0000
WRIGHT	, PHILLIP LEE	44.88	0.0000

Texas Unclaimed Property Reporting System
 STEPHENS COUNTY DISTRICT CLERK
 Report 2022-02
 Alphabetic Owner Listing

Property Owner	Additional Owners	Remitted Amount	Remitted Shares
WRIGHT	, PHILLIP LEE	44.88	0.0000
WRIGHT	, S W	33.66	0.0000
YEARGIN	, D	21.69	0.0000
YOUNG	, ELLA	16.30	0.0000
YOUNG	, FRANCES RALSTON	13.56	0.0000
		\$11,790.37	0.0000

Total Primary Owner Records for Holder:	509
Total Additional Owner Records for Holder:	<u>0</u>
Total Property Records for Holder:	509

THE BOARD OF COUNTY COMMISSIONERS
 ST. JOHNS COUNTY DISTRICT OFFICE
 1000 W. PALM BLVD.
 PALM BAY, FLORIDA 32909

Item	Amount	Account	Balance
1000	1000.00	1000	1000.00
2000	2000.00	2000	2000.00
3000	3000.00	3000	3000.00
4000	4000.00	4000	4000.00
5000	5000.00	5000	5000.00
6000	6000.00	6000	6000.00
7000	7000.00	7000	7000.00
8000	8000.00	8000	8000.00
9000	9000.00	9000	9000.00
10000	10000.00	10000	10000.00
TOTAL	50000.00		50000.00

Total Available for Distribution
 \$50,000.00