

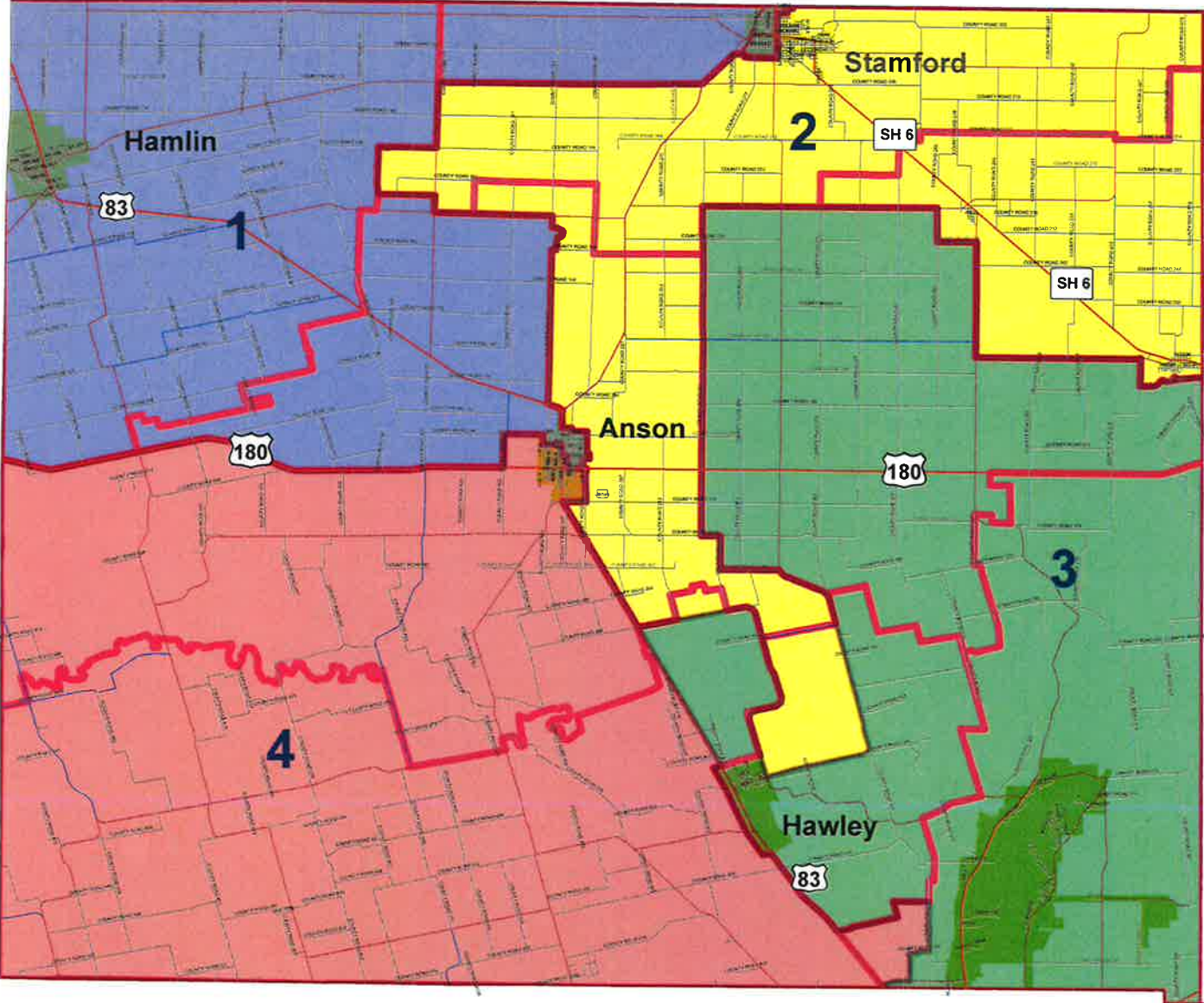
PUBLIC NOTICE:

JONES COUNTY ELECTION PRECINCT BOUNDARY CHANGES

NOTICE IS HEREBY GIVEN OF BOUNDARY CHANGES IN JONES COUNTY ELECTION PRECINCTS. Pursuant to an order of Jones County Commissioners Court on November 22, 2021, in accordance with Chapter 42 of the Texas Election Code, the Commissioners Court approved the reduction and realignment of County Election Precincts to conform to the newly revised and adopted boundaries of the four County Commissioners Precincts. The overall number of Election Precincts has been reduced to Four (4) and will be coterminous with the revised Commissioner Precincts. These changes to election precinct boundaries shall become effective January 1, 2022. A map showing the amended County Election Precincts is attached is available online at the following link: www.co.jones.tx.us

(POR LA PRESENTE SE DA AVISO DE UN CAMBIO DE LÍMITES EN LOS PRECINCOS DE ELECCIÓN DEL CONDADO DE JONES) De conformidad con una orden del Tribunal de Comisionados del Condado de Jones el 22 de noviembre de 2021, de acuerdo con el Capítulo 42 del Código Electoral de Texas, el Tribunal de Comisionados aprobó la realineación de los Precintos Electorales del Condado para cumplir con los límites recientemente revisados y adoptados de los cuatro Comisionados del Condado. Recintos, como se refleja en los mapas a continuación. Estos cambios entrarán en vigencia el 1 de enero de 2022. Se adjunta un mapa que muestra los precintos electorales del condado enmendados como Anexo 1. Se adjuntan mapas más detallados de los precintos electorales del condado en cada precinto del comisionado del condado como Anexos 2 al 5. Además, los mapas detallados de cada precinto electoral del condado están disponibles en línea en cualquiera de los siguientes enlaces: www.co.jones.tx.us

Jones County Redistricting Plan



Previous VTD



2021 Adopted Voting Precincts

Adopted New Voting District

-  Voting District 1
-  Voting District 2
-  Voting District 3
-  Voting District 4

ADOPTED ELECTION PRECINCTS
Jones County, Texas

| | Actual Pop. | Ideal Pop. | Deviate | Relative Deviation |
|---------------------|-------------|------------|---------|--------------------|
| Election Precinct 1 | 3580 | 3656 | -76 | -2.09% |
| Election Precinct 2 | 3702 | 3656 | 46 | 1.25% |
| Election Precinct 3 | 3714 | 3656 | 58 | 1.58% |
| Election Precinct 4 | 3629 | 3656 | -27 | -0.75% |
| Total | 14625 | 14625 | | |

Ethnic/Racial Data-Total

| | Anglo | Black | Am. Ind. | Asian | Hispanic | Haw/Pac Is | Other | Multi | Totals | % |
|-------------|--------|-------|----------|-------|----------|------------|-------|-------|---------|---------|
| Precinct 1 | 1910 | 192 | 16 | 22 | 1334 | 1 | 9 | 96 | 3580 | 24.48% |
| Precinct 2 | 2381 | 175 | 13 | 12 | 993 | 2 | 10 | 116 | 3702 | 25.31% |
| Precinct 3 | 3094 | 27 | 21 | 17 | 424 | 1 | 13 | 117 | 3714 | 25.39% |
| Precinct 4 | 2740 | 44 | 16 | 20 | 655 | 0 | 9 | 145 | 3629 | 24.81% |
| Total | 10125 | 438 | 66 | 71 | 3406 | 4 | 41 | 474 | 14625 | 100.00% |
| % of County | 69.23% | 2.99% | 0.45% | 0.49% | 23.29% | 0.03% | 0.28% | 3.24% | 100.00% | |

Ethnic %

| | | | | | | | | | |
|------------|--------|-------|-------|-------|--------|-------|-------|-------|---------|
| Precinct 1 | 53.35% | 5.36% | 0.45% | 0.61% | 37.26% | 0.03% | 0.25% | 2.68% | 100.00% |
| Precinct 2 | 64.32% | 4.73% | 0.35% | 0.32% | 26.82% | 0.05% | 0.27% | 3.13% | 100.00% |
| Precinct 3 | 83.31% | 0.73% | 0.57% | 0.46% | 11.42% | 0.03% | 0.35% | 3.15% | 100.00% |
| Precinct 4 | 75.50% | 1.21% | 0.44% | 0.55% | 18.05% | 0.00% | 0.25% | 4.00% | 100.00% |

Voting Age Ethnic/Racial Data

| | Anglo | Black | Am. Ind. | Asian | Hispanic | Haw/Pac Is | Other | Multi | Totals | % |
|-------------|--------|-------|----------|-------|----------|------------|-------|-------|--------|--------|
| Precinct 1 | 1547 | 157 | 14 | 8 | 870 | 0 | 3 | 53 | 2652 | 23.79% |
| Precinct 2 | 1997 | 130 | 8 | 9 | 643 | 0 | 6 | 66 | 2859 | 25.64% |
| Precinct 3 | 2474 | 21 | 15 | 14 | 266 | 0 | 4 | 77 | 2871 | 25.75% |
| Precinct 4 | 2177 | 32 | 14 | 15 | 425 | 0 | 7 | 97 | 2767 | 24.82% |
| Total | 8195 | 340 | 51 | 46 | 2204 | 0 | 20 | 293 | 11149 | 100% |
| % of County | 73.50% | 3.05% | 0.46% | 0.41% | 19.77% | 0.00% | 0.18% | 2.63% | 100% | |

Voting Age %

| | | | | | | | | | |
|------------|--------|-------|-------|-------|--------|-------|-------|-------|---------|
| Precinct 1 | 58.33% | 5.92% | 0.53% | 0.30% | 32.81% | 0.00% | 0.11% | 2.00% | 100.00% |
| Precinct 2 | 69.85% | 4.55% | 0.28% | 0.31% | 22.49% | 0.00% | 0.21% | 2.31% | 100.00% |
| Precinct 3 | 86.17% | 0.73% | 0.52% | 0.49% | 9.27% | 0.00% | 0.14% | 2.68% | 100.00% |
| Precinct 4 | 78.68% | 1.16% | 0.51% | 0.54% | 15.36% | 0.00% | 0.25% | 3.51% | 100.00% |

IN THE COMMISSIONERS COURT OF

JONES COUNTY, TEXAS

**SUPPLEMENTAL and FINAL ORDER
ADOPTING REVISED POLITICAL
BOUNDARIES FOLLOWING REDISTRICTING OF
COMMISSIONERS COURT PRECINCTS**

BE IT REMEMBERED, that the Commissioners Court of Jones County, Texas previously adopted a plan for the redistricting of Commissioners Court Precincts. As a consequence of the boundary modifications made by that Order, various changes in the underlying election precincts were required to conform election precinct boundaries to the new Commissioners Court precincts. In addition, the resulting changes to election precincts may have an impact upon the Justice of the Peace Precinct(s) of Jones County. This Supplemental Order, and the attached maps, data and narrative text, set forth the changes resulting from redistricting of Commissioners Court precincts, and provides an explanation for the necessity of the same.

IT IS THEREFORE ORDERED, ADJUDGED and DECREED that this Supplemental Order, along with all prior Orders of the Commissioners Court, shall be considered as a whole, and this Order shall constitute the FINAL ORDER of the Jones County Commissioners Court regarding redistricting of all Jones County political boundaries. To the extent necessary this Order may be supplemented by such attachments and additional data as may be required without the necessity of further action by the Commissioners Court.

Legal Counsel for the County, the firm of Allison, Bass & Magee, LLP, is hereby authorized to make such necessary additions to the supporting documentation, descriptions, maps and data charts necessary to comply with the requirements of state or federal law.

This Supplemental Order shall be composed of the following information:

1. Maps of the four statutory Commissioners Court precincts and:
 - i. A narrative description of the boundaries of each Commissioners Court precinct, and/or a list of census blocks included therein,
 - ii. Identification of constituent election precincts that make up each Commissioners Court precinct, and
 - iii. Demographic charts reflecting the population and racial/ethnicity for each Commissioners Court precinct.

2. Map(s) of each Justice of the Peace Precinct, and:
 - i. A narrative description of the boundaries of each Justice of the Peace precinct, and/or a list of census blocks included therein,
 - ii. Identification of constituent election precincts that make up each Justice of the Peace precinct, and
 - iii. Demographic charts reflecting the population and racial/ethnicity for each Justice of the Peace precinct.

3. Map(s) of Election Precincts, and
 - i. A narrative description of the boundaries of each Election precinct, and/or a list of census blocks included therein,
 - ii. Demographic charts reflecting the population and racial/ethnicity for each Election precinct.

4. List of polling place addresses for each Election Precinct with such polling places identified on each map referenced in paragraph 3 above.

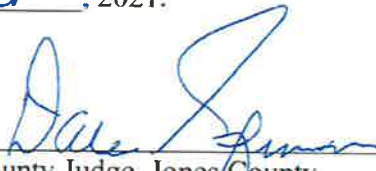
5. If necessary, a narrative explanation of any other condition or circumstance relevant to the redistricting of Jones County political boundaries.

6. *Sections 42.005, 42.0051, 42.006 and 42.007 of the Texas Election Code contain various provisions related to the creation of election precincts. The Commissioners Court of Jones County, Texas hereby recognizes that in some cases, the provisions of Section 42.007 are impracticable, in that portions of the municipal ward lines contain little or no population, and that as stand-alone entities, such areas cannot constitute a separate election precinct of suitable size or shape that contains a permissible number of voters or cannot be combined with other territory on the same side of a political boundary to form an election precinct of a suitable size or shape without causing another election precinct to fail to meet those same requirement. This Order recognizes that where such conditions exist, the Elections Administrator is given discretion to allocate territory in such a manner as to obtain substantial compliance with the applicable statutes.*

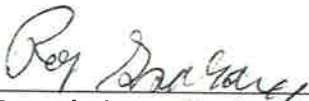
7. **Notice of Availability: A copy of the entire redistricting plan shall be available for inspection by the public during regular business hours in the office of the County Clerk, or on the county website. www.co.jones.tx.us**

IT IS THEREFORE ORDERED, ADJUDGED AND DECREED that the Redistricting Plan depicted in the maps and data attached to this Order are hereby APPROVED and ADOPTED by the Commissioners Court of Jones County, Texas. This Final Order and Plan adopted by this Order shall be effective for the 2022 general primary election, and for all subsequent elections until changed or modified by later Order.

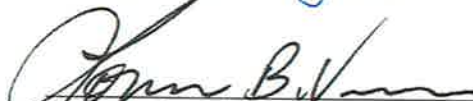
Signed this 22nd day of November, 2021.



County Judge, Jones County



Commissioner, Precinct 1



Commissioner, Precinct 2



Commissioner, Precinct 3



Commissioner, Precinct 4

ATTEST:



County Clerk, Ex Officio Clerk of the
Jones County Commissioners Court

