

ORDER NO. _____

AN ORDER OF THE COMMISSIONERS COURT OF HOCKLEY COUNTY, TEXAS APPROVING: (1) THE REVISED REDISTRICTING OF THE COUNTY'S JUSTICE OF THE PEACE AND CONSTABLE PRECINCTS; AND (2) PROVIDING FOR AN EFFECTIVE DATE AND COMPLIANCE WITH THE TEXAS OPEN MEETINGS ACT.

WHEREAS, Hockley County, Texas ("County") is a duly organized and operating county of the State of Texas pursuant to the constitution and laws of Texas, and further, the Hockley County Commissioners Court ("Commissioners Court") is its governing body; and

WHEREAS, the Commissioners Court has certain responsibilities for redistricting under federal and state law, including but not limited to: Amendments 14 and 15 of the United States Constitution; section 2 of the United States Voting Rights Act, 52 U.S.C.A. § 10301; article 5, section 18 of the Texas Constitution; § 81.021 of the Texas Local Government Code; §§ 2058.001 and 2058.002 of the Texas Government Code; and other authority; and

WHEREAS, the County engaged the law firm of Bickerstaff Heath Delgado Acosta LLP of Austin, Texas to act as the County's redistricting consultant, including advising and assisting the Commissioners Court in preparation of a new redistricting plan (for justice of the peace and constable precinct boundary lines) in compliance with applicable law; and

WHEREAS, during the redistricting process the County provided notice to the public of its proposed discussions and development of a redistricting plan through meeting agendas posted in compliance with the Texas Open Meetings Act, and through notices posted on the County's website and at the County courthouse regarding public meetings and hearings; and

WHEREAS, the Commissioners Court finds that approval and adoption of the new and revised County justice of the peace and constable precinct districting plan, as hereafter described, is in the best interest of the public and is believed to comply with all requirements of applicable law;

NOW, THEREFORE, BE IT RESOLVED AND ORDERED by the Commissioners Court of Hockley County, Texas, for and on behalf of said County and in the public interest, as follows:

- (1) Unless otherwise designated, the past, present, or future tense shall each include the other, the masculine, feminine, or neuter gender shall each include the other, and the singular and plural number shall each include the other where necessary for a correct meaning.
- (2) All statements made in the caption and preliminary recitals of this order, and all attached documents, are incorporated by reference.

(3) Regarding the justice of the peace and constable precinct boundaries, it is ordered that:

- (a) the existing justice of the peace and constable precinct boundary lines for the County are hereby amended and revised, and the new County justice of the peace and constable districting plan is hereby approved, as described by the maps and other data attached as **Exhibit A**.
- (b) this plan and the maps and data attached as **Exhibit A** establish a coterminous boundary line relationship in each numbered precinct between the justice of the peace and constable designated for that precinct -- meaning that the boundary lines for the justice of the peace and constable in that numbered precinct are the same as described in said exhibit; and
- (c) the new County justice of the peace and constable precinct boundaries as described in **Exhibit A** are hereby approved, adopted, and designated to define the County's four justice of the peace precincts, and the County's four constable precincts, from and after the Effective Date of this order, and **Exhibit A** shall be filed and maintained in the office of the County Clerk.

(4) **Effective Date:**

- (a) This order shall take and be given effect on January 1, 2022.
- (b) On that date, this order shall revise, supersede, and replace all provisions pertaining to or describing a redistricting plan for justice of the peace and constable precincts in Hockley County, Texas, as described in that certain November 10, 2021 order of the Commissioners Court.
- (c) All other provisions in the November 10, 2021 order, including those provisions pertaining to or describing a redistricting plan for commissioner precincts in Hockley County, Texas, shall remain in place and be fully operative on that order's effective date, and further, those commissioner precinct redistricting provisions of the November 10, 2021 order shall not be considered to have been revised, superseded, or replaced by the provisions of this order.

- (5) This order was approved at a public meeting held in compliance with Chapter 551 of the Texas Government Code, the Texas Open Meetings Act.

ORDERED, APPROVED, AND ADOPTED on the 6th day of December, 2021

**THE COMMISSIONERS COURT OF
HOCKLEY COUNTY, TEXAS**

Sharla Baldrige
County Judge
Hockley County, Texas

Alan Wisdom
County Commissioner, Precinct 1
Hockley County, Texas

Kenny Carter
County Commissioner, Precinct 2
Hockley County, Texas

[Signature]
County Commissioner, Precinct 3
Hockley County, Texas

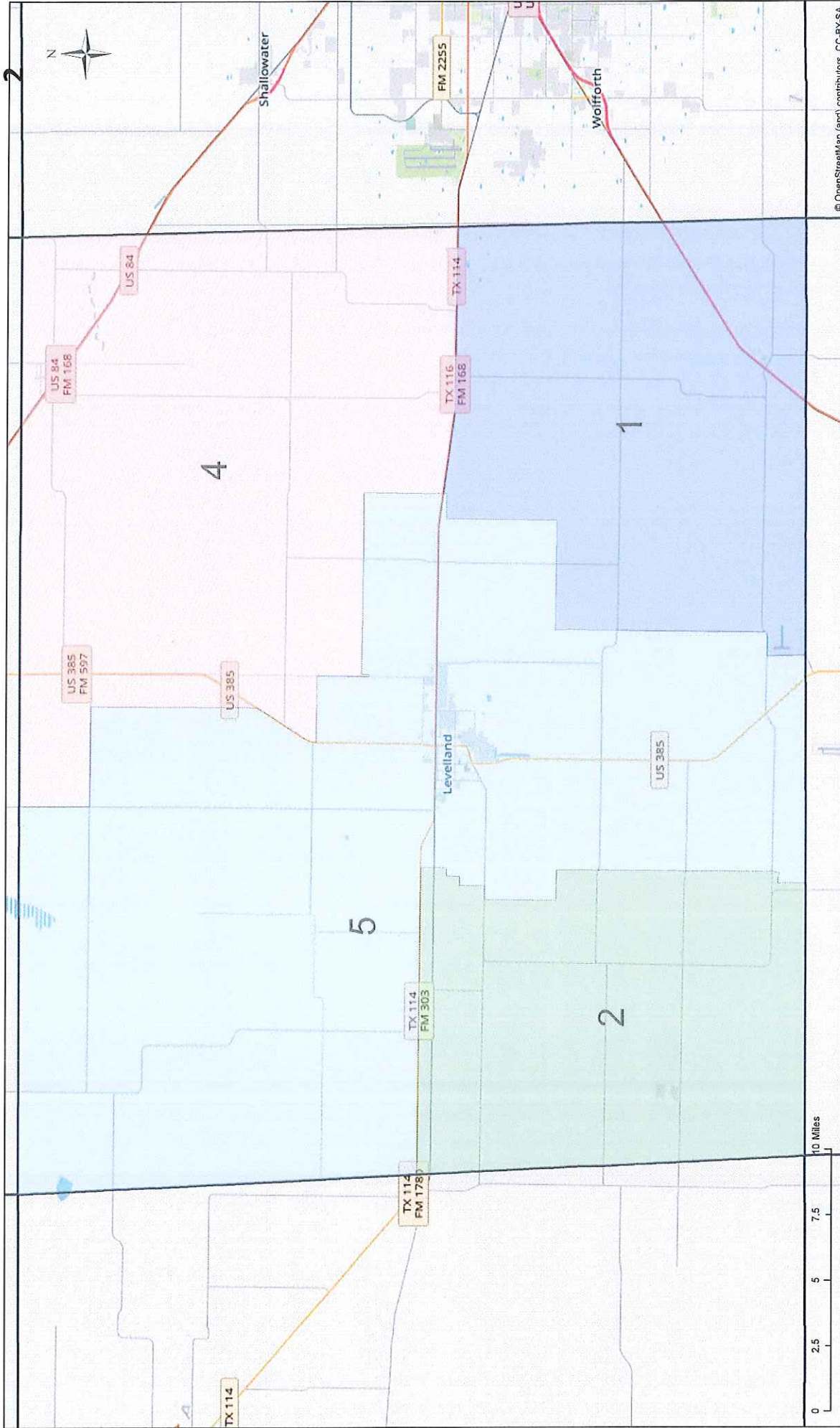
Absent
County Commissioner, Precinct 4
Hockley County, Texas

ATTEST:


Jennifer Palermo
County Clerk or Deputy County Clerk
Hockley County, Texas



EXHIBIT A:



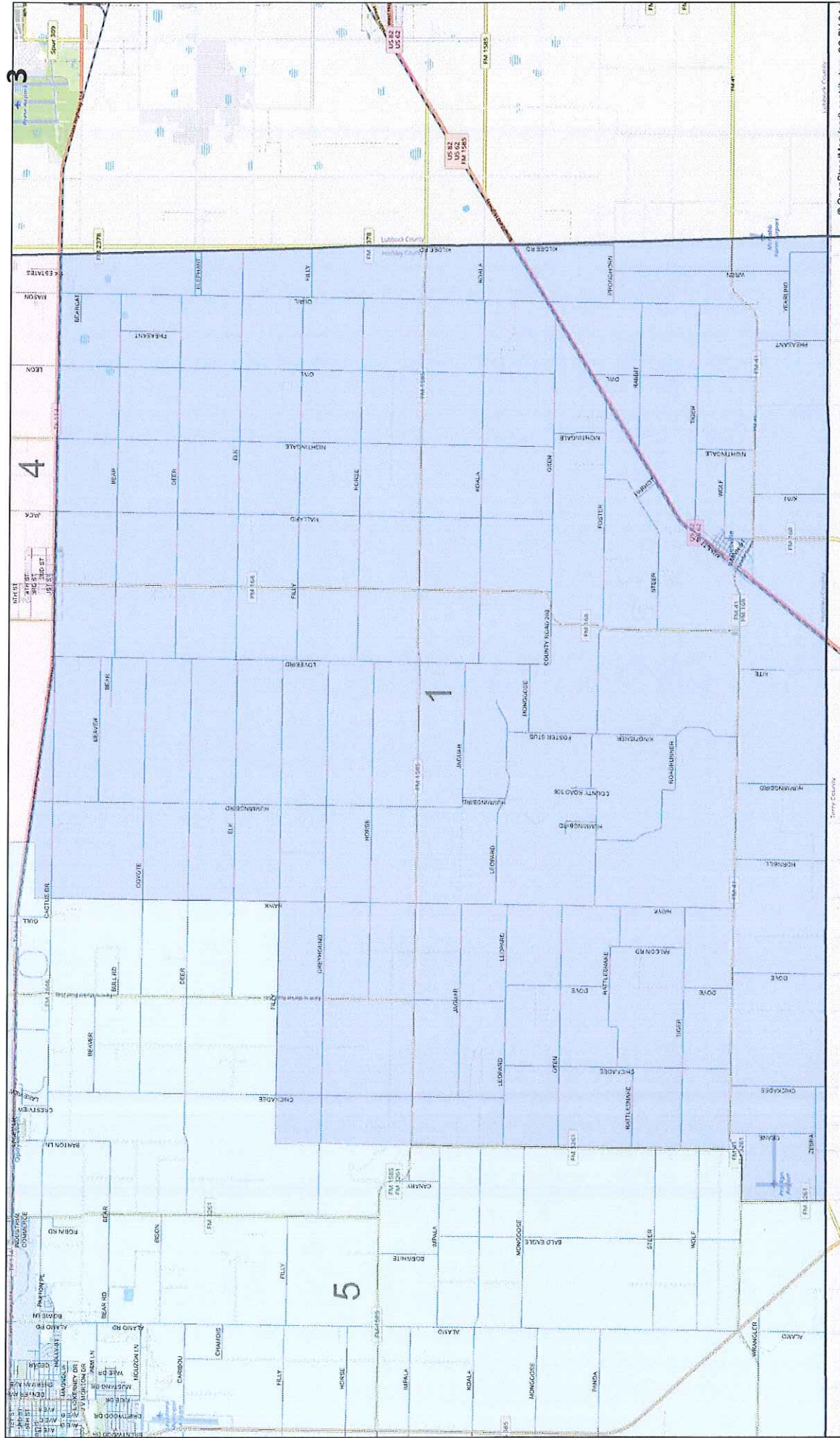
**Hockley County Justice Precincts
 Illustrative Plan 1 Revised
 Adopted December 6, 2021**



0 2.5 5 7.5 10 Miles

© 2021 Bickerstaff Heath Delgado Acosta LLP
 Data Source: Roads, Water and other
 features obtained from the 2020
 Tiger/line files, U.S. Census Bureau
 Created: 12/6/2021





© OpenStreetMap (and) contributors, CC-BY-SA



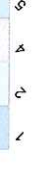
© 2021 Bickerstaff Heath Delgado Acosta LLP
 Data Source: Roads, Water and other features obtained from the 2020 Tigerline files, U.S. Census Bureau
 Created: 12/6/2021

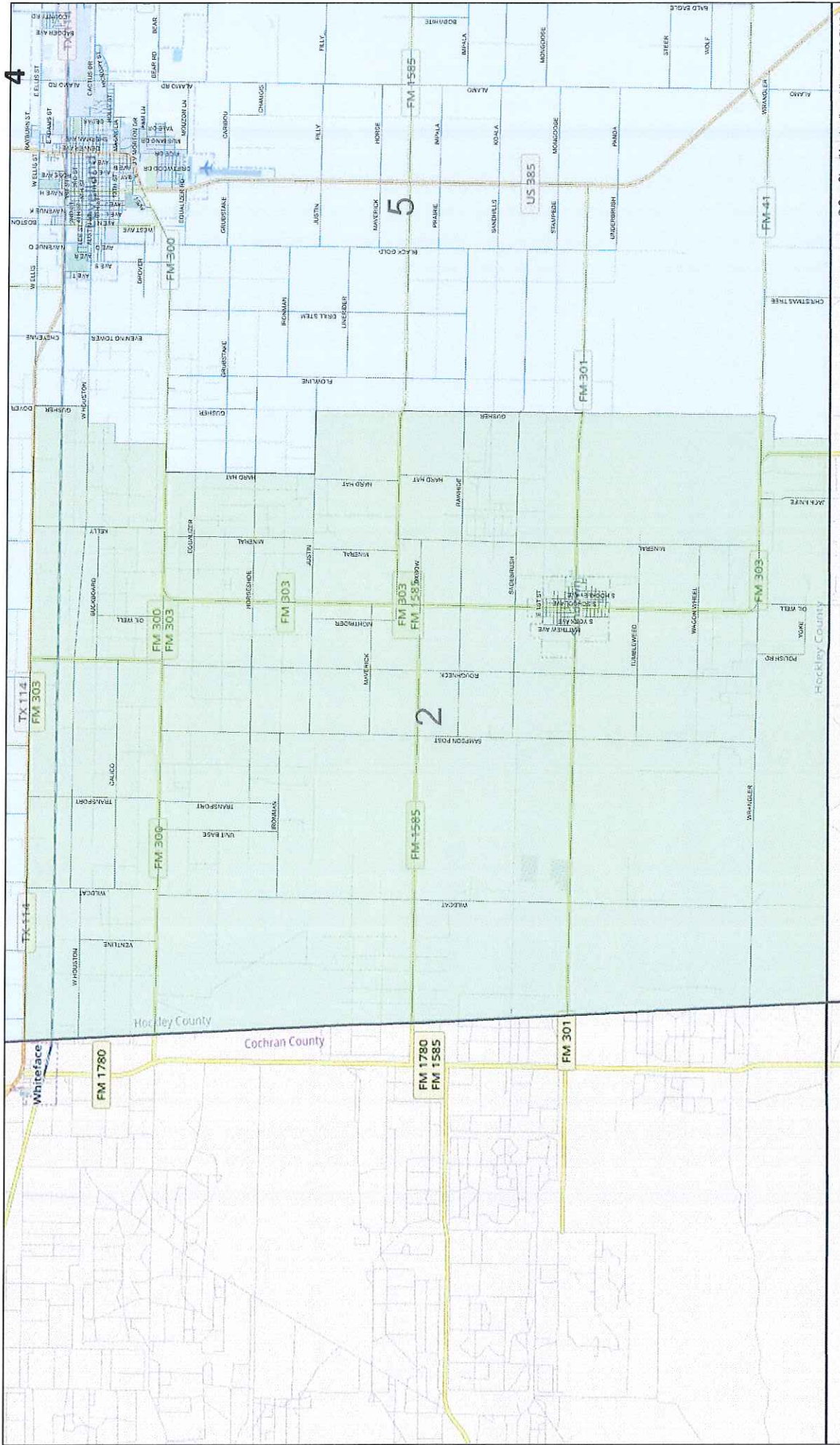
Hockley County Justice Precincts Illustrative Plan 1 Revised Adopted December 6, 2021

Precinct 1



Justice Precincts

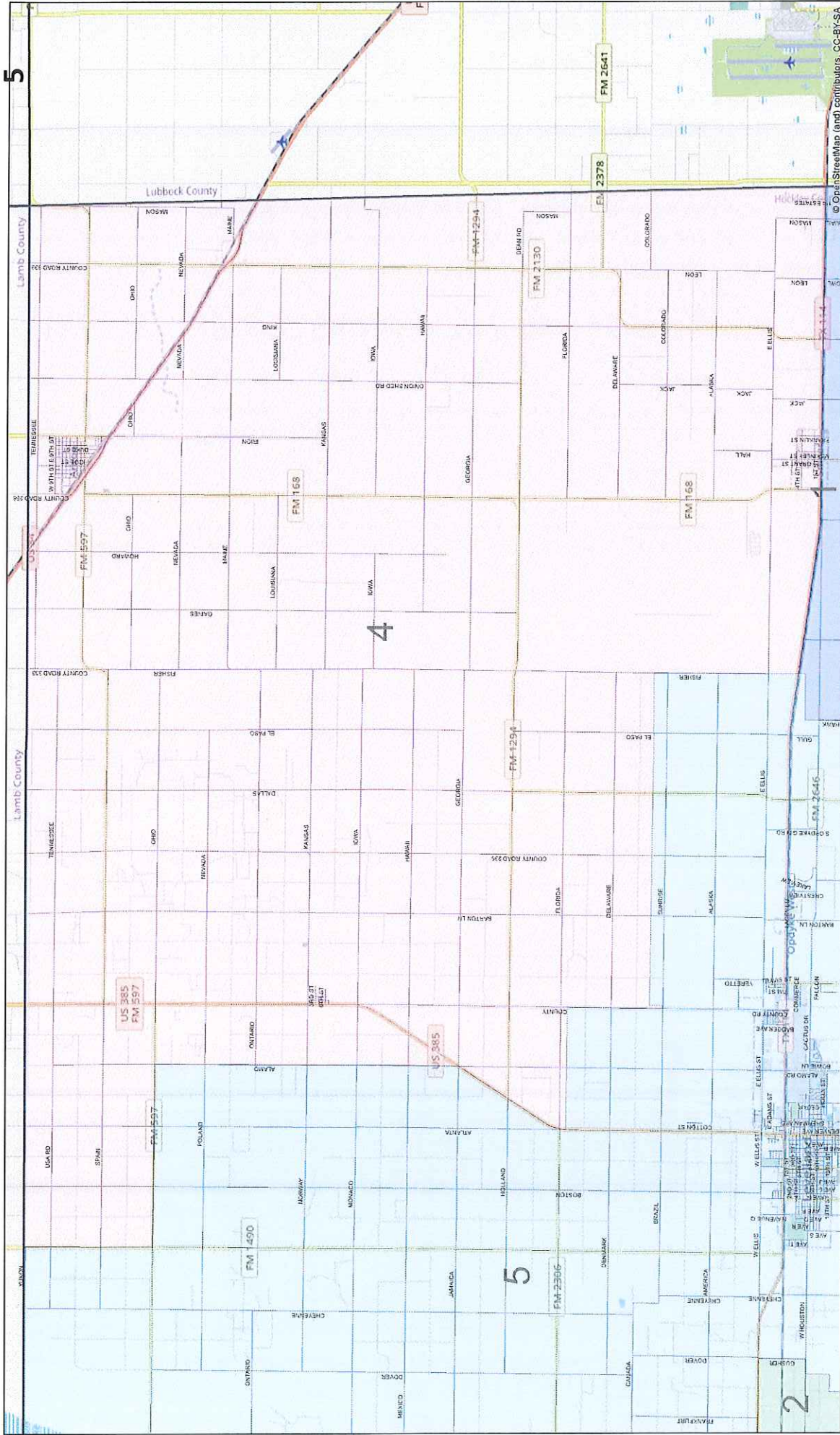




© 2021 Bickerstaff Heath Delgado Acosta LLP
 Data Source: Roads, Water and other features obtained from the 2020 Tiger/line files, U.S. Census Bureau
 Created: 12/6/2021


Hockley County Justice Precincts
Illustrative Plan 1 Revised
Adopted December 6, 2021
 Precinct 2





**Hockley County Justice Precincts
 Illustrative Plan 1 Revised
 Adopted December 6, 2021**

Precinct 4

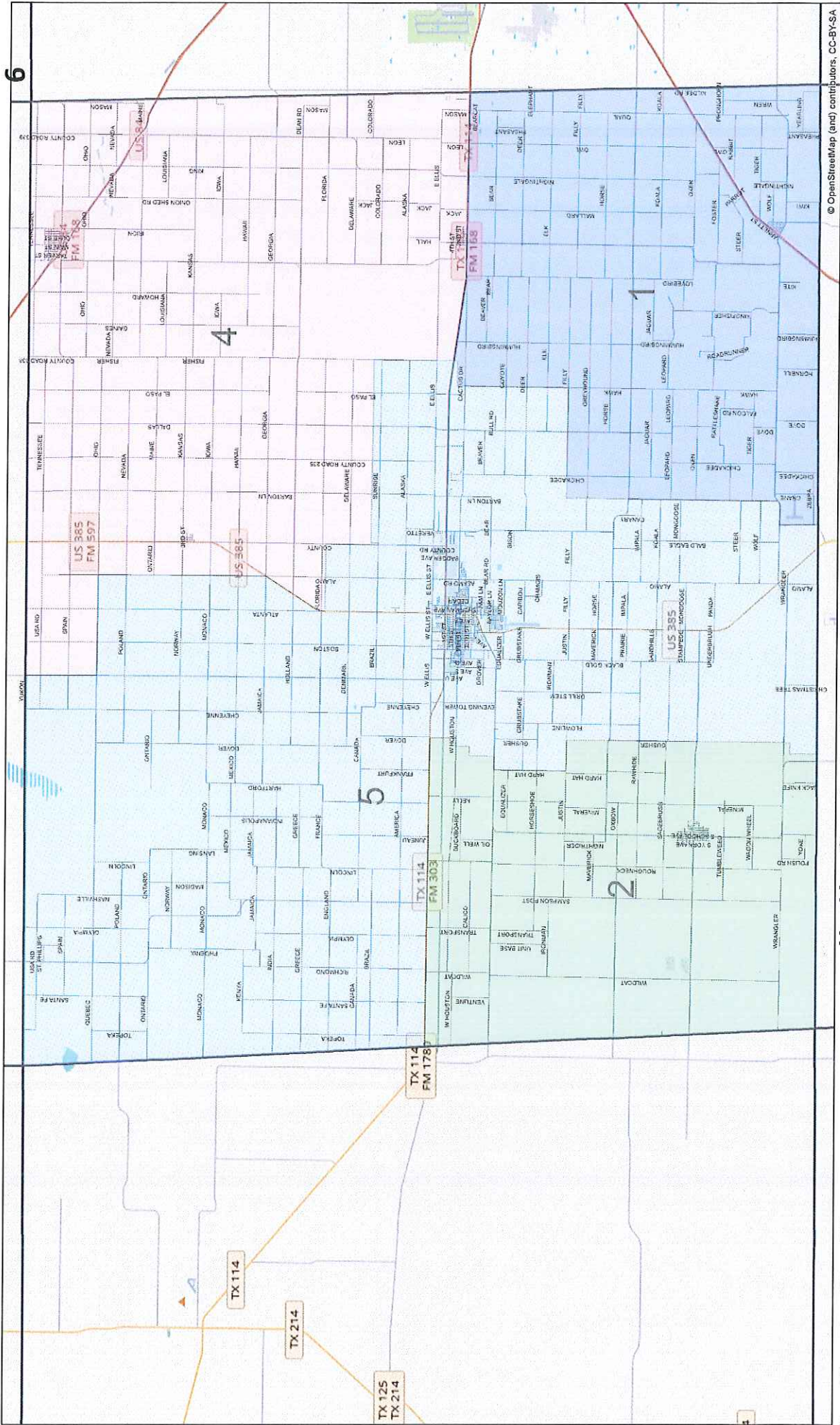


Justice Precincts



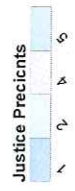
© 2021 Bickerstaff Heath Delgado Acosta LLP
 Data Source: Roads, Water and other
 features obtained from the 2020
 Tiger/line files, U.S. Census Bureau
 Created: 12/6/2021





**Hockley County Justice Precincts
Illustrative Plan 1 Revised
Adopted December 6, 2021**
Precinct 5

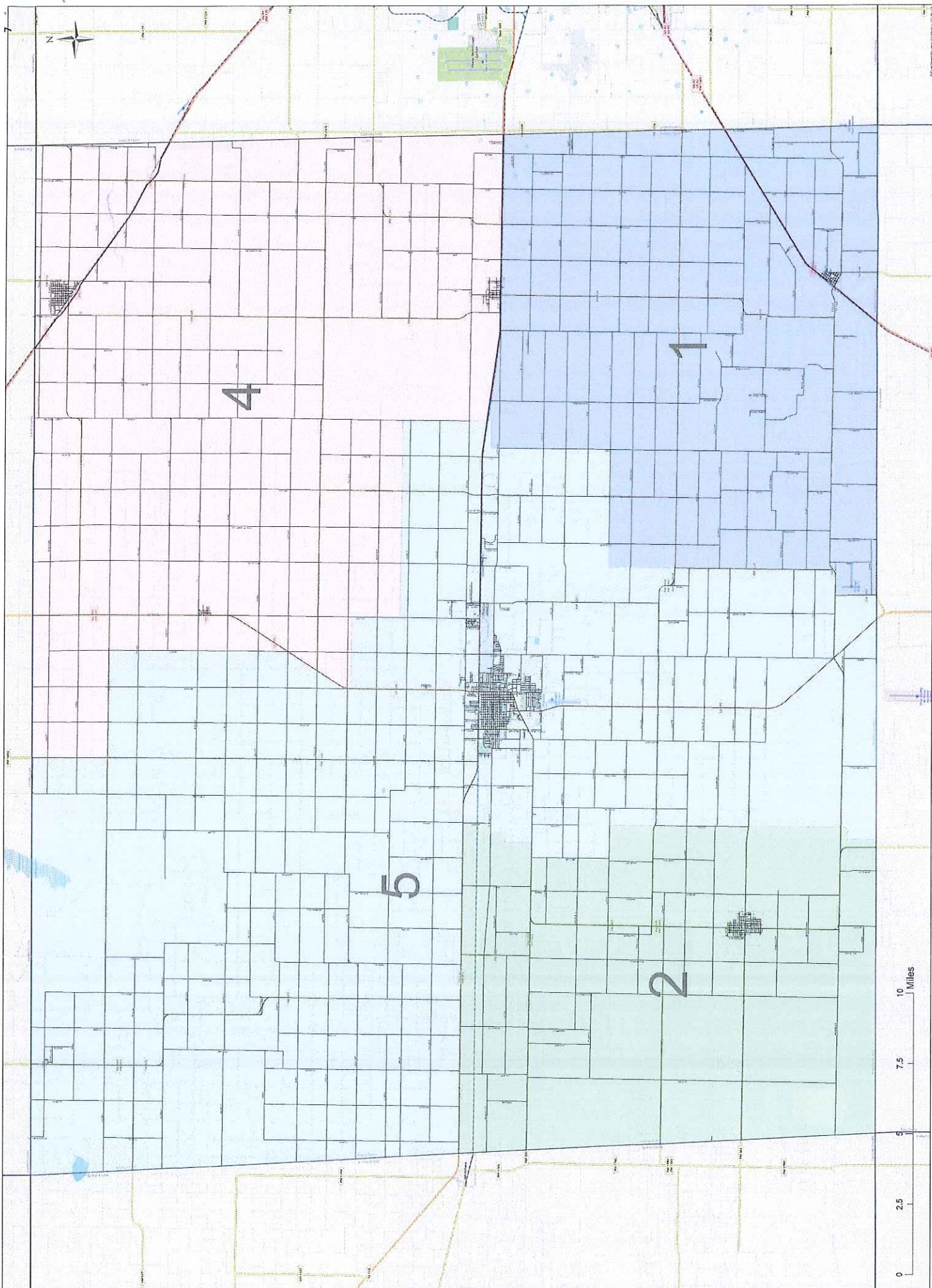
0 1.75 3.5 5.25 7 Miles



© 2021 Bickerstaff Heath Delgado Acosta LLP
Data Source: Roads, Water and other
features obtained from the 2020
Tigerline files, U.S. Census Bureau
Created: 12/6/2021



© OpenStreetMap (and) contributors, CC-BY-SA



Justice Precincts
0 2.5 5 7.5 10 Miles
Created: 12/6/2021

**Hockley County Justice Precincts
Illustrative Plan 1 Revised
Adopted December 6, 2021**

© 2021 Bickerstaff Heath Delgado Acosta LLP
Data Source: Roads, Water and other
features obtained from the 2020
Tiger/line files, U.S. Census Bureau



Plan Name: Hockley County Justice Precincts Illustrative Plan 1 Revised- Adopted December 6, 2021

Demographics Report - Summary 2020 Census Total Population

District	Persons	Ideal Size	Deviation	Hispanic % of Total Population	Non-Hispanic White % of Total Population	Non-Hispanic Black % of Total Population	Non-Hispanic Asian % of Total Population	Non-Hispanic Other % of Total Population
1	2,004	5,384	-62.78%	31.89%	64.07%	0.70%	0.15%	3.19%
2	1,528	5,384	-71.62%	49.02%	47.58%	1.18%	0.00%	2.23%
4	2,627	5,384	-51.21%	40.35%	54.09%	1.67%	0.04%	3.84%
5	15,378	5,384	185.61%	53.17%	41.10%	3.18%	0.29%	2.26%
TOTAL:	21,537			49.33%	45.28%	2.62%	0.23%	2.54%

Ideal Size: $21537 / 4 = 5384$

Total Population: 21,537

Overall Deviation: 257.23%

Some percentages may be subject to rounding errors.

Plan Name: Hockley County Justice Precincts Illustrative Plan 1 Revised- Adopted December 6, 2021

Demographics Report - Summary 2020 Census Voting Age Population

District	Total VAP*		Hispanic % of Total VAP	Non-Hispanic Anglo % of Total VAP	Non-Hispanic Black % of Total VAP	Non-Hispanic Asian % of Total VAP	Non-Hispanic Other % of Total VAP
1	1,553		29.88%	66.07%	0.77%	0.19%	3.09%
2	1,072		44.87%	51.68%	1.03%	0.00%	2.43%
4	1,956		35.58%	58.03%	1.84%	0.05%	4.50%
5	11,356		47.97%	46.09%	3.35%	0.33%	2.27%
	15,937		44.48%	49.88%	2.75%	0.26%	2.64%

* VAP - Voting Age Population

Some percentages may be subject to rounding errors.

Plan Name: Hockley County Justice Precincts Illustrative Plan 1 Revised- Adopted December 6, 2021
 Demographics Report - Detailed 2020 Census Voting Age Population



District	Total VAP	Hispanic VAP	% Hispanic VAP	Anglo VAP	% Anglo VAP	Black VAP	% Black VAP	Asian VAP	% Asian VAP	AM IND NATIVE VAP	% AM IND NATIVE VAP	HAW/PAC VAP	% HAW/PAC VAP	Other VAP	% Other VAP	Two or More Races VAP	% Two or more VAP
1	1,553	464	29.88%	1,026	66.07%	12	0.77%	3	0.19%	2	0.13%	0	0.00%	9	0.58%	37	2.38%
2	1,072	481	44.87%	554	51.68%	11	1.03%	0	0.00%	6	0.56%	0	0.00%	5	0.47%	15	1.40%
4	1,956	696	35.58%	1,135	58.03%	36	1.84%	1	0.05%	24	1.23%	0	0.00%	3	0.15%	61	3.12%
5	11,356	5,447	47.97%	5,234	46.09%	380	3.35%	37	0.33%	35	0.31%	4	0.04%	14	0.12%	205	1.81%
TOTALS:	15,937	7,088	44.48%	7,949	49.88%	439	2.75%	41	0.26%	67	0.42%	4	0.03%	31	0.19%	318	2.00%

* VAP - Voting Age Population

Some percentages may be subject to rounding errors.

Plan Name: Hockley County Justice Precincts Illustrative Plan 1 Revised- Adopted December 6, 2021

Demographics Report - Detailed 2020 Census Total Population

District	Persons	Ideal Size	Deviation	Hispanic	Hispanic % of Total Population	ANGLO	Non-Hispanic Anglo % of Total Population	Black	Black % of Total Population	Asian	Asian % of Total Population	AM Indian Native	IND / NAT % TOT Pop.	Haw Pac Isl.	HAW/ PAC % of Total Pop.	Other	Other % of Total Pop.	Two or More Races	Two or More Races % Tot Pop
1	2,004	5,384	-62.78%	639	31.89%	1,284	64.07%	14	0.70%	3	0.15%	9	0.45%	0	0.00%	9	0.45%	46	2.30%
2	1,528	5,384	-71.62%	749	49.02%	727	47.58%	18	1.18%	0	0.00%	7	0.46%	0	0.00%	5	0.33%	22	1.44%
4	2,627	5,384	-51.21%	1,060	40.35%	1,421	54.09%	44	1.67%	1	0.04%	26	0.99%	0	0.00%	4	0.15%	71	2.70%
5	15,378	5,384	185.61%	8,176	53.17%	6,320	41.10%	489	3.18%	45	0.29%	40	0.26%	4	0.03%	41	0.27%	263	1.71%
TOTAL:	21,537			10,624	49.33%	9,752	45.28%	565	2.62%	49	0.23%	82	0.38%	4	0.02%	59	0.27%	402	1.87%

Ideal Size: 21537 / 4 = 5384

Total Population: 21,537

Overall Deviation: 257.23%

Some percentages may be subject to rounding errors.