





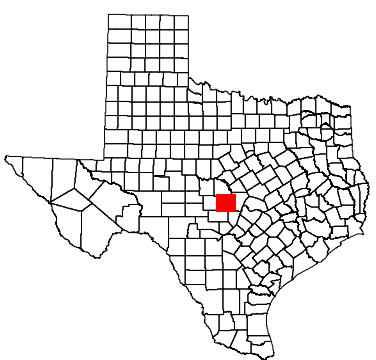


# LLANO ISD

## School Districts 2021-2022

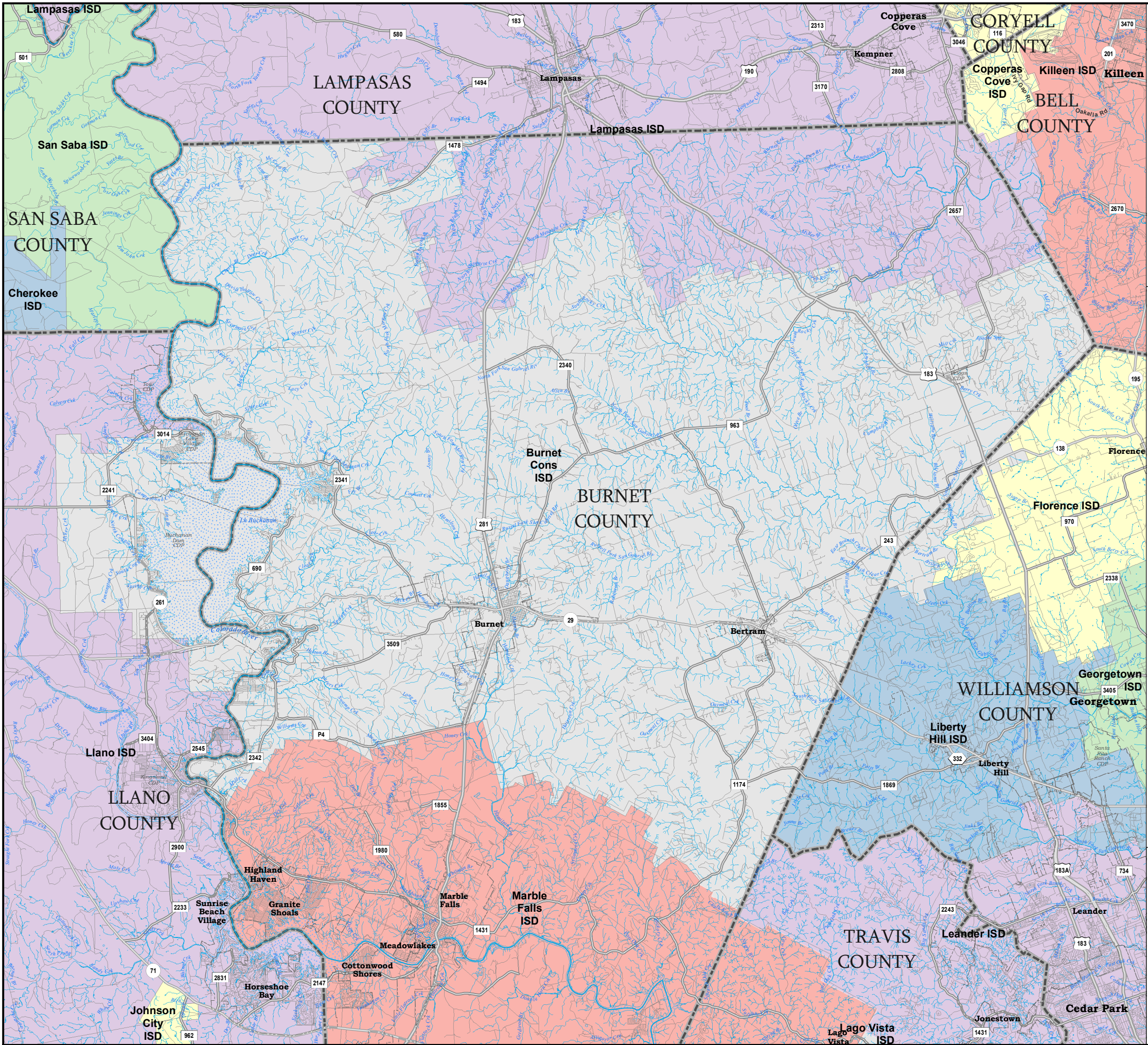
-  **Cities**
-  *Census Designated Places (CDPs)*
-  **COUNTIES**
-  *Water*
-  *Streams*
-  **School Districts 2021-2022**



Boundaries other than for legislative, congressional, or State Board of Education districts are for informational purposes only and may be approximate.









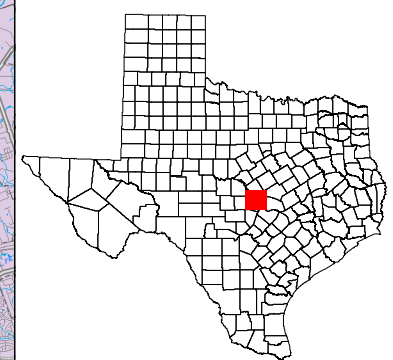




# BURNET CONS ISD

## School Districts 2021-2022

-  **Cities**
-  *Census Designated Places (CDPs)*
-  **COUNTIES**
-  *Water*
-  *Streams*
-  **School Districts 2021-2022**



Boundaries other than for legislative, congressional, or State Board of Education districts are for informational purposes only and may be approximate.

54740  
2020 Census

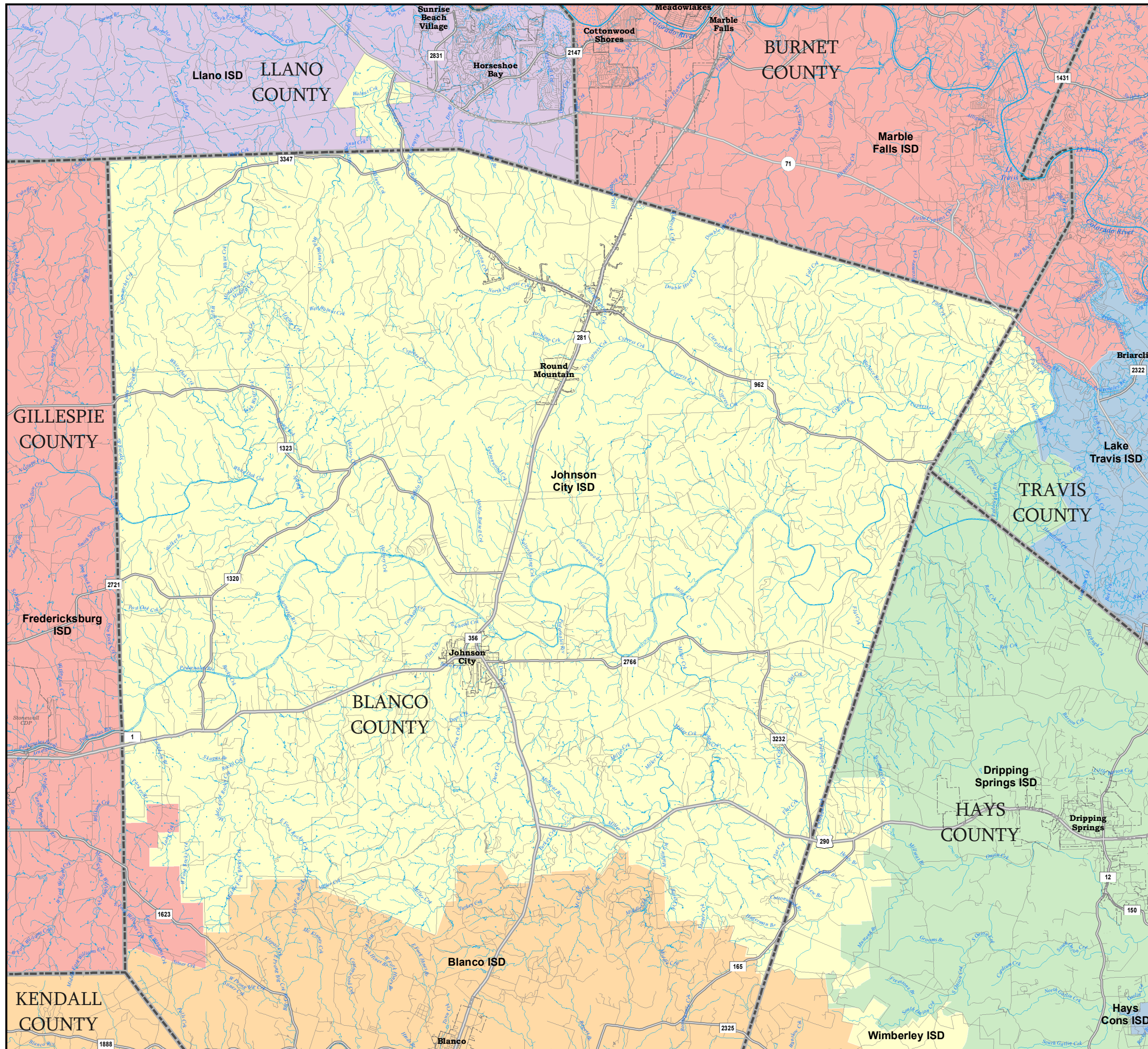
Map ID 4003  
08/15/22 13:06:42









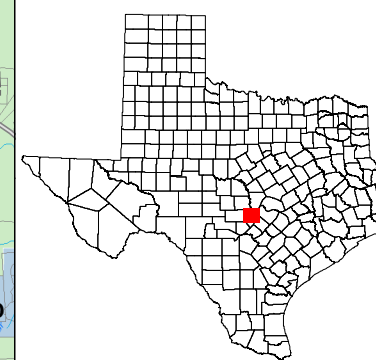


# JOHNSON CITY ISD

## School Districts 2021-2022



-  **Cities**
-  *Census Designated Places (CDPs)*
-  **COUNTIES**
-  *Water*
-  *Streams*
-  **School Districts 2021-2022**



Boundaries other than for legislative, congressional, or State Board of Education districts are for informational purposes only and may be approximate.

Map ID 4003  
08/15/22 13:06:42



54740  
2020 Census