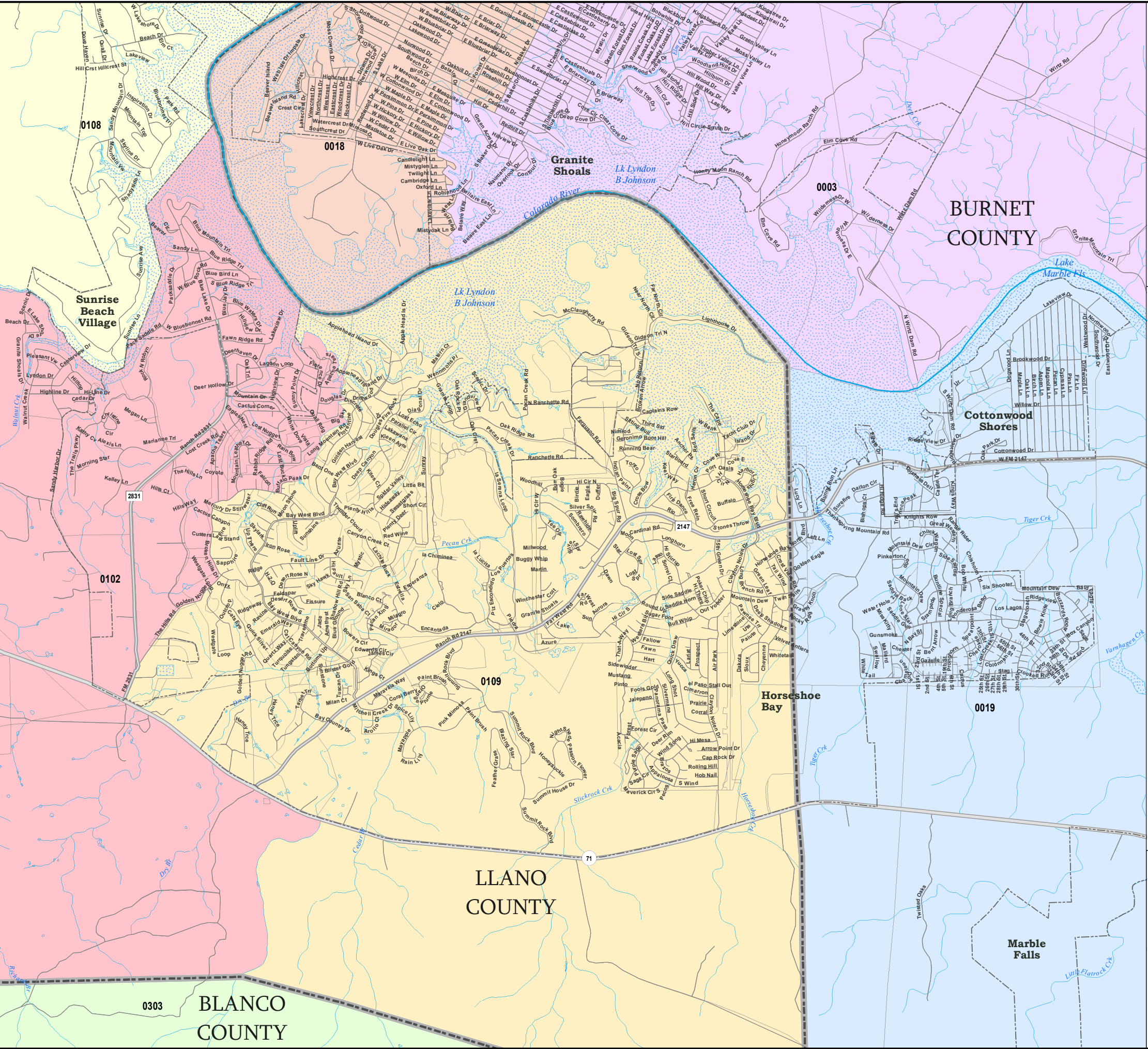






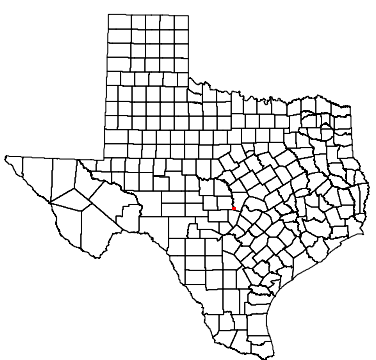


# CITY OF HORSESHOE BAY

## 2022 Primary Precincts



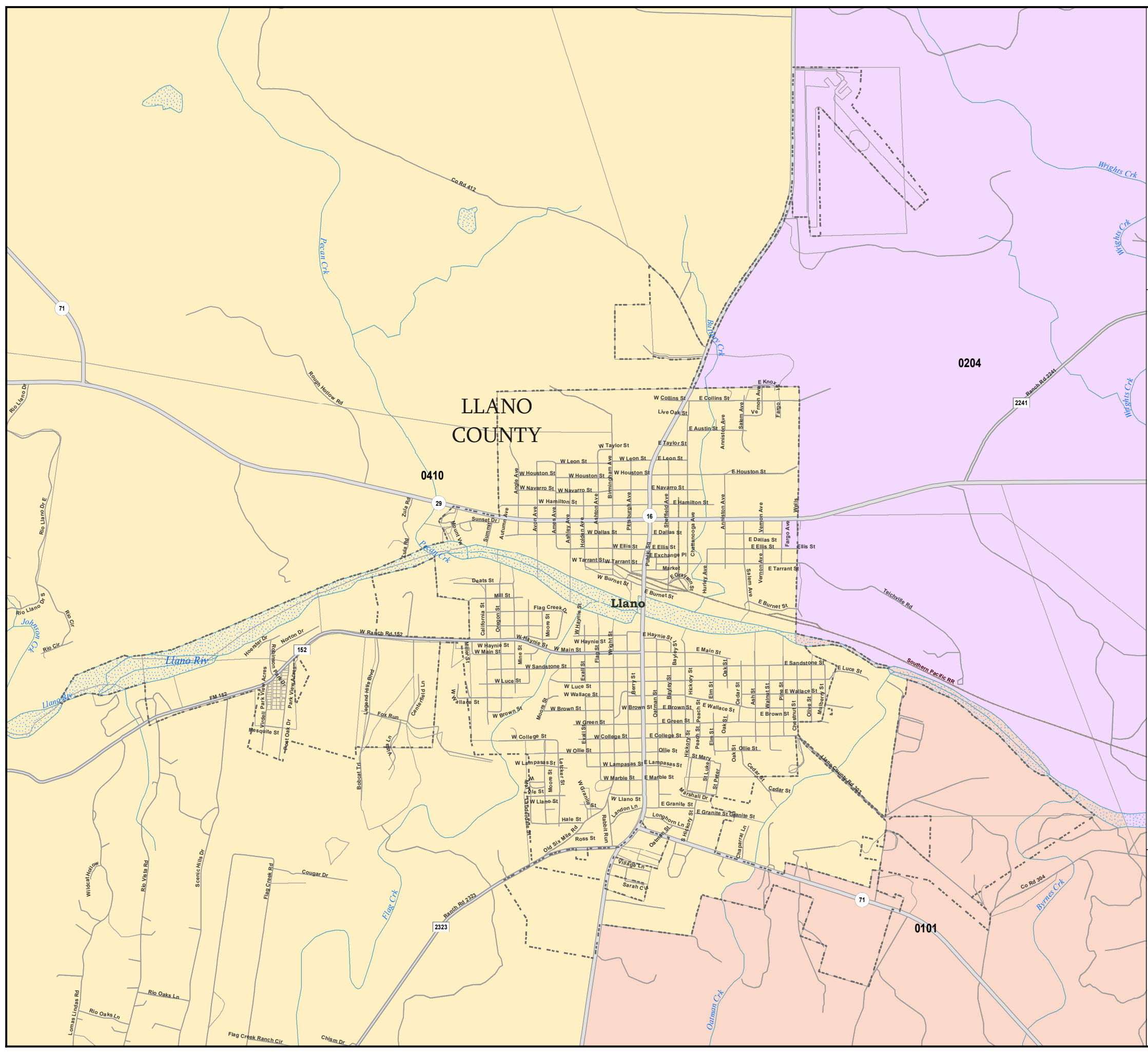
-  **Cities**
-  **Census Designated Places (CDPs)**
-  **COUNTIES**
-  **Water**
-  **Streams**
-  **2022 Primary Precincts**



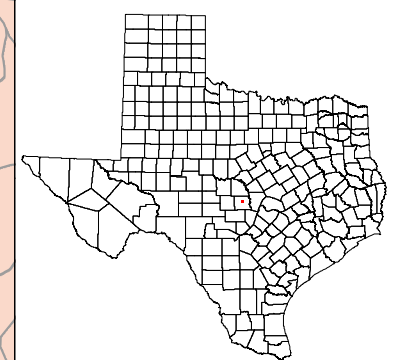
Boundaries other than for legislative, congressional, or State Board of Education districts are for informational purposes only and may be approximate.

# CITY OF LLANO

## 2022 Primary Precincts



- Cities**
- Census Designated Places (CDPs)*
- COUNTIES**
- Water*
- Streams*
- 2022 Primary Precincts**



Boundaries other than for legislative, congressional, or State Board of Education districts are for informational purposes only and may be approximate.

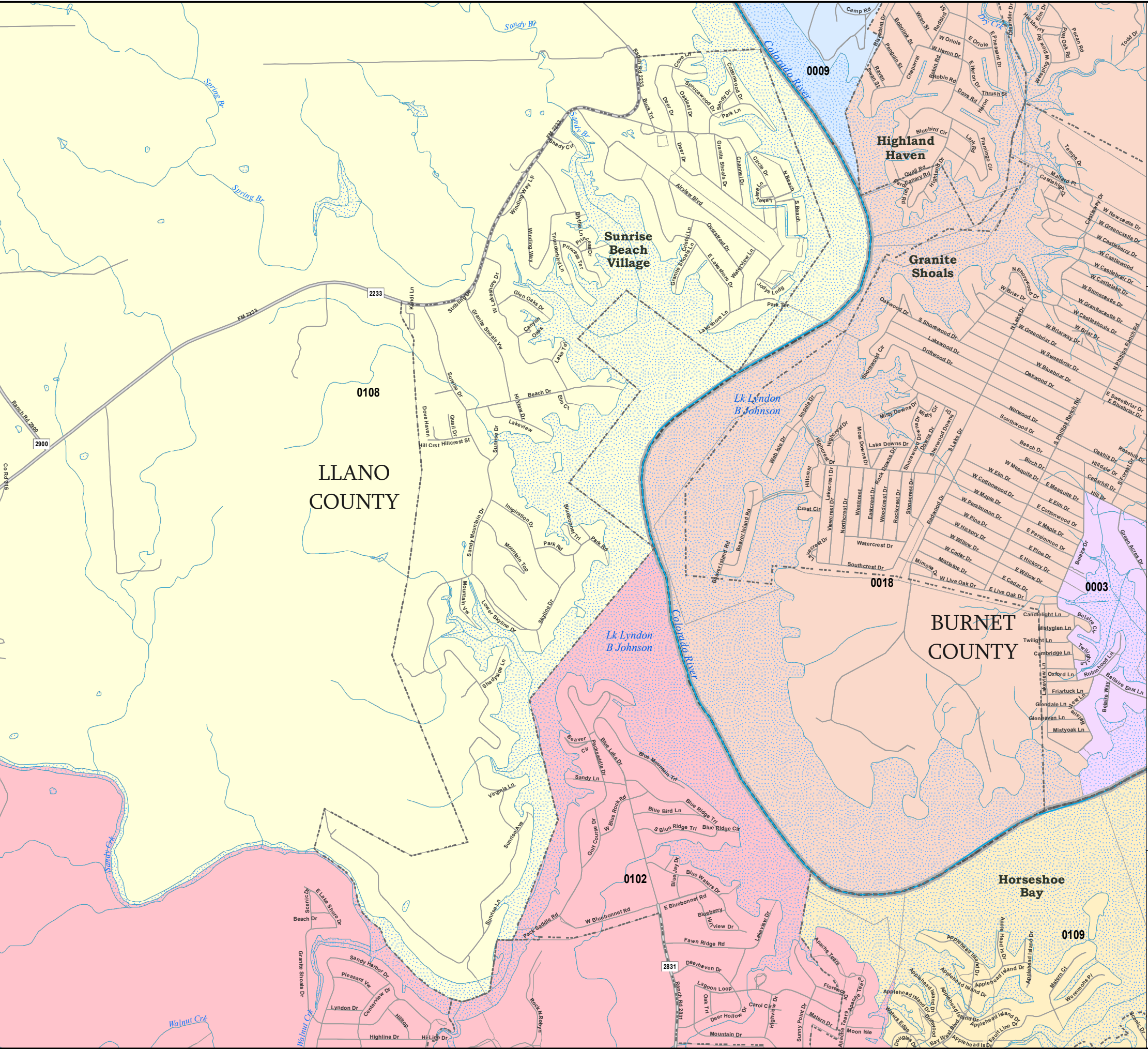
Map ID 1503  
08/15/22 11:20:57









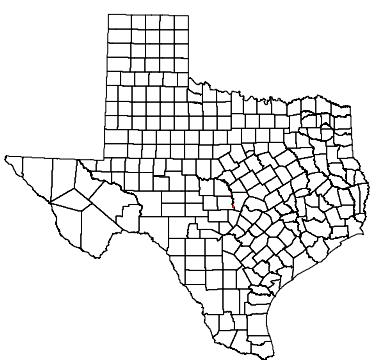
54723  
2020 Census

# CITY OF SUNRISE BEACH VILLAGE

## 2022 Primary Precincts



-  **Cities**
-  *Census Designated Places (CDPs)*
-  **COUNTIES**
-  *Water*
-  *Streams*
-  **2022 Primary Precincts**



Boundaries other than for legislative, congressional, or State Board of Education districts are for informational purposes only and may be approximate.

