






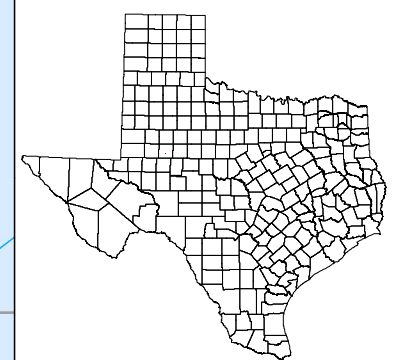


0024 2012P Precincts

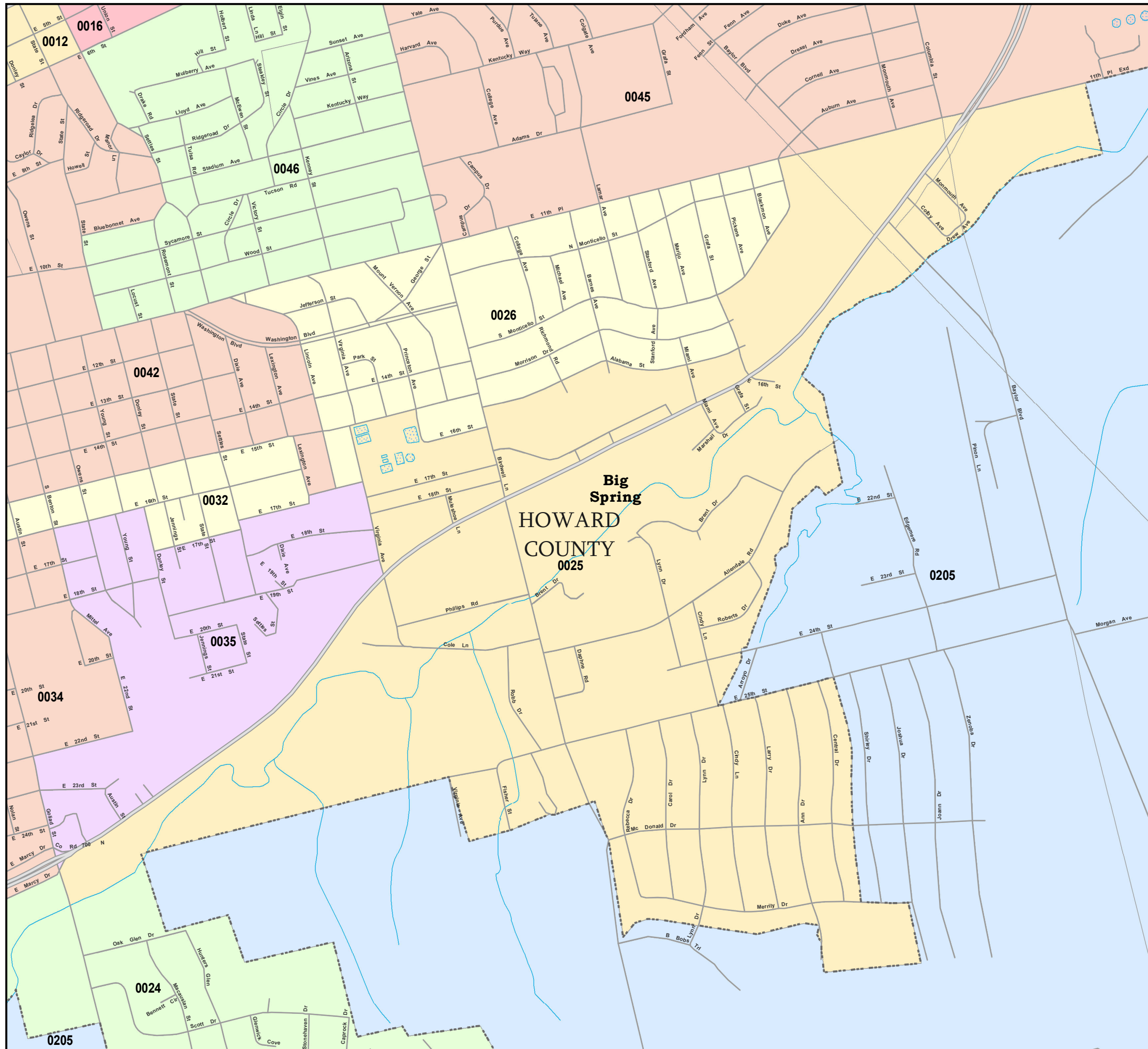
-  All Districts*
 -  Cities
 -  Census Designated Places (CDPs)
 -  COUNTIES
 -  Water
 -  Streams
 -  2012P Precincts
- *Includes House, Senate, Congressional, and SBOE districts.










Boundaries other than for legislative, congressional, or State Board of Education Districts are for verification purposes only and may be approximate.

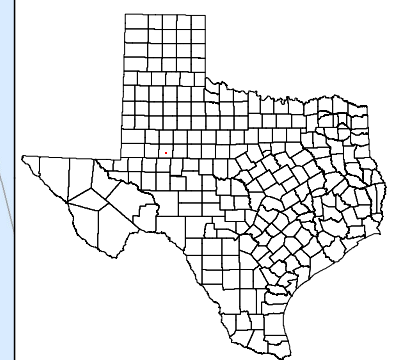
Map ID 9999
08/23/12 09:22:12



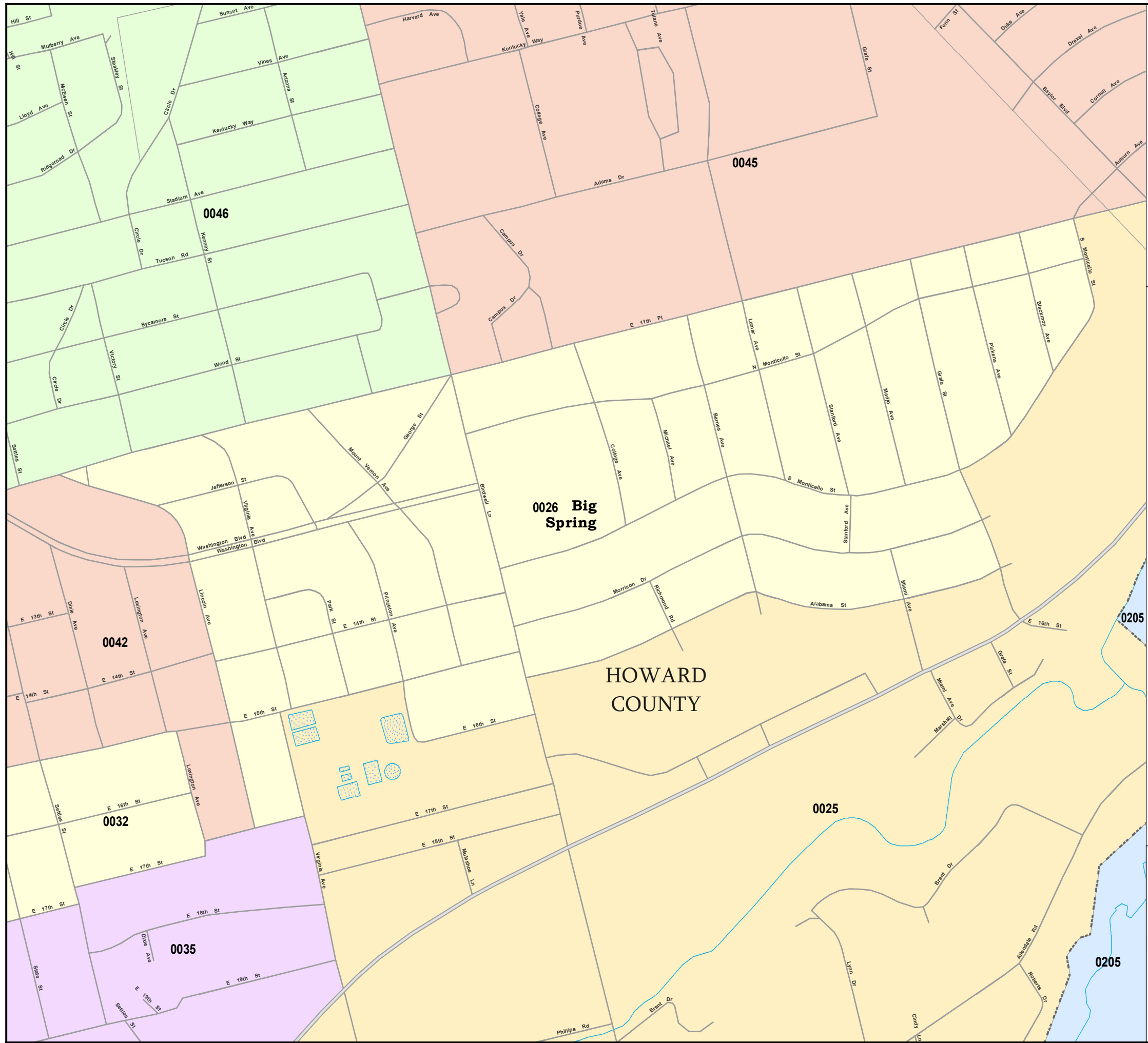


0025 2012P Precincts








-  All Districts*
 -  Cities
 -  Census Designated Places (CDPs)
 -  COUNTIES
 -  Water
 -  Streams
 -  2012P Precincts
- *Includes House, Senate, Congressional, and SBOE districts.



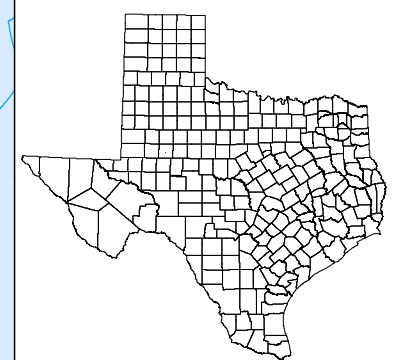
Boundaries other than for legislative, congressional, or State Board of Education Districts are for verification purposes only and may be approximate.



0026
2012P Precincts

-  **All Districts***
 -  **Cities**
 -  *Census Designated Places (CDPs)*
 -  **COUNTIES**
 -  *Water*
 -  *Streams*
 -  **2012P Precincts**
- *Includes House, Senate, Congressional, and SBOE districts.

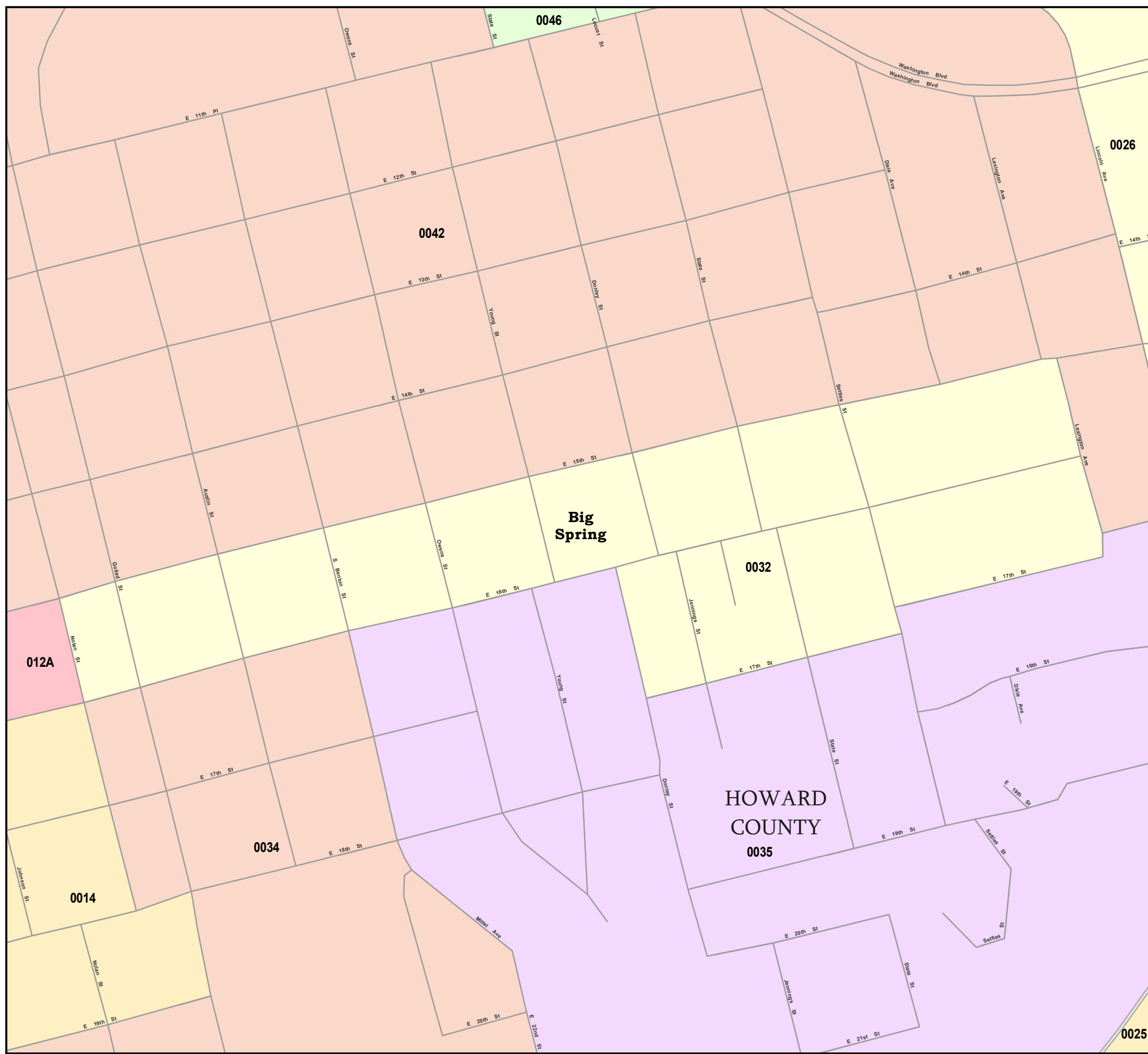
**HOWARD
COUNTY**










Boundaries other than for legislative, congressional, or State Board of Education Districts are for verification purposes only and may be approximate.

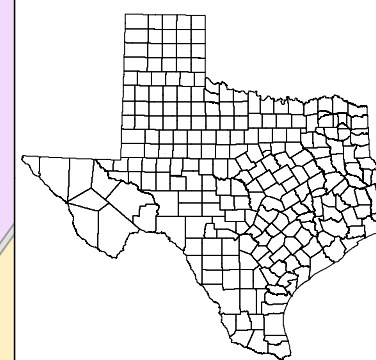


0032 2012P Precincts



-  All Districts*
-  Cities
-  Census Designated Places (CDPs)
-  COUNTIES
-  Water
-  Streams
-  2012P Precincts

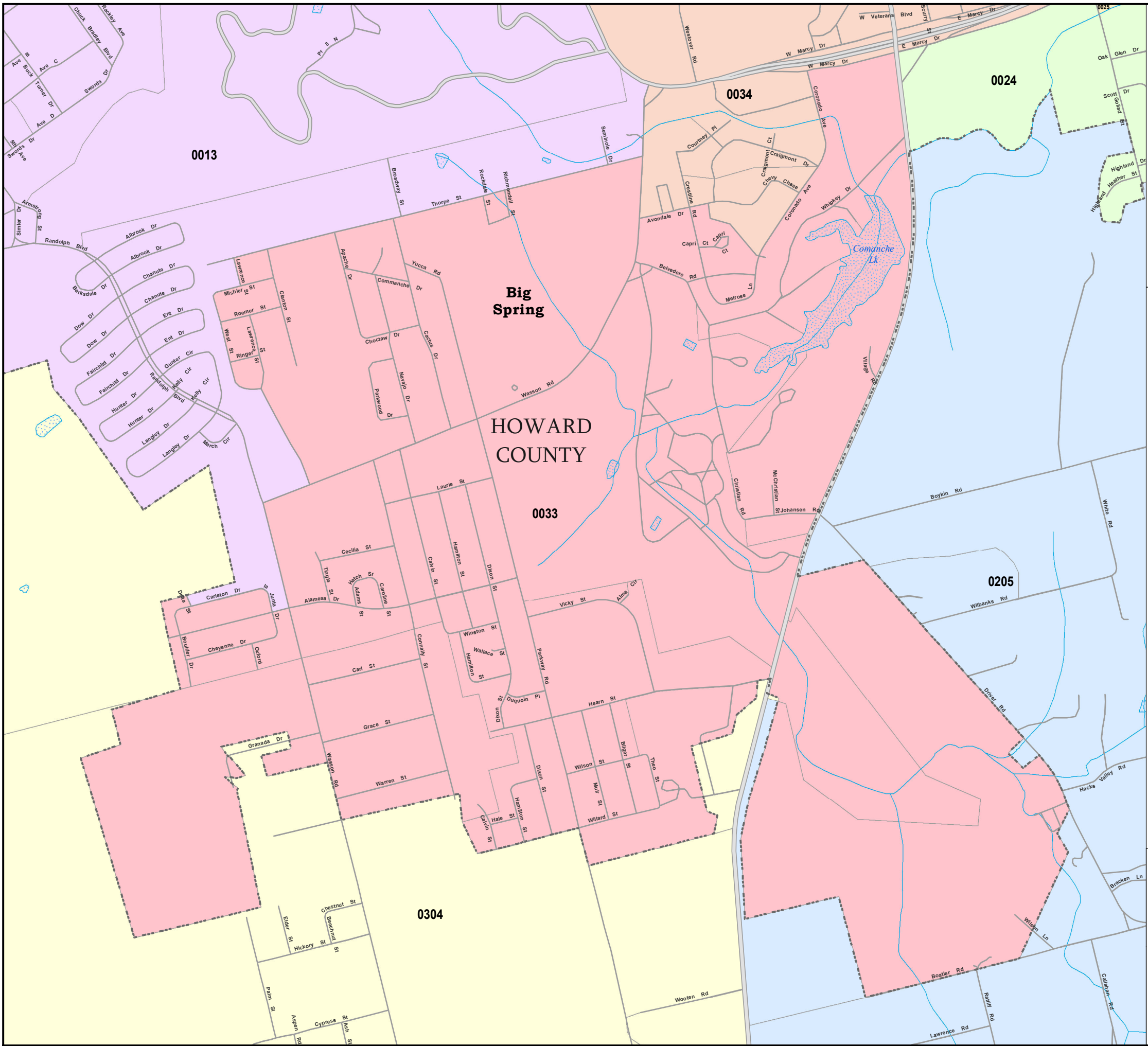
*Includes House, Senate, Congressional, and SBOE districts.










Boundaries other than for legislative, congressional, or State Board of Education Districts are for verification purposes only and may be approximate.

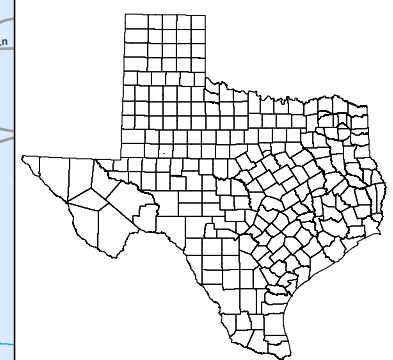
Map ID 9999
08/23/12 09:22:12





0033 2012P Precincts

-  All Districts*
 -  Cities
 -  Census Designated Places (CDPs)
 -  COUNTIES
 -  Water
 -  Streams
 -  2012P Precincts
- *Includes House, Senate, Congressional, and SBOE districts.



Boundaries other than for legislative, congressional, or State Board of Education Districts are for verification purposes only and may be approximate.

Map ID 9999
08/23/12 09:22:12

